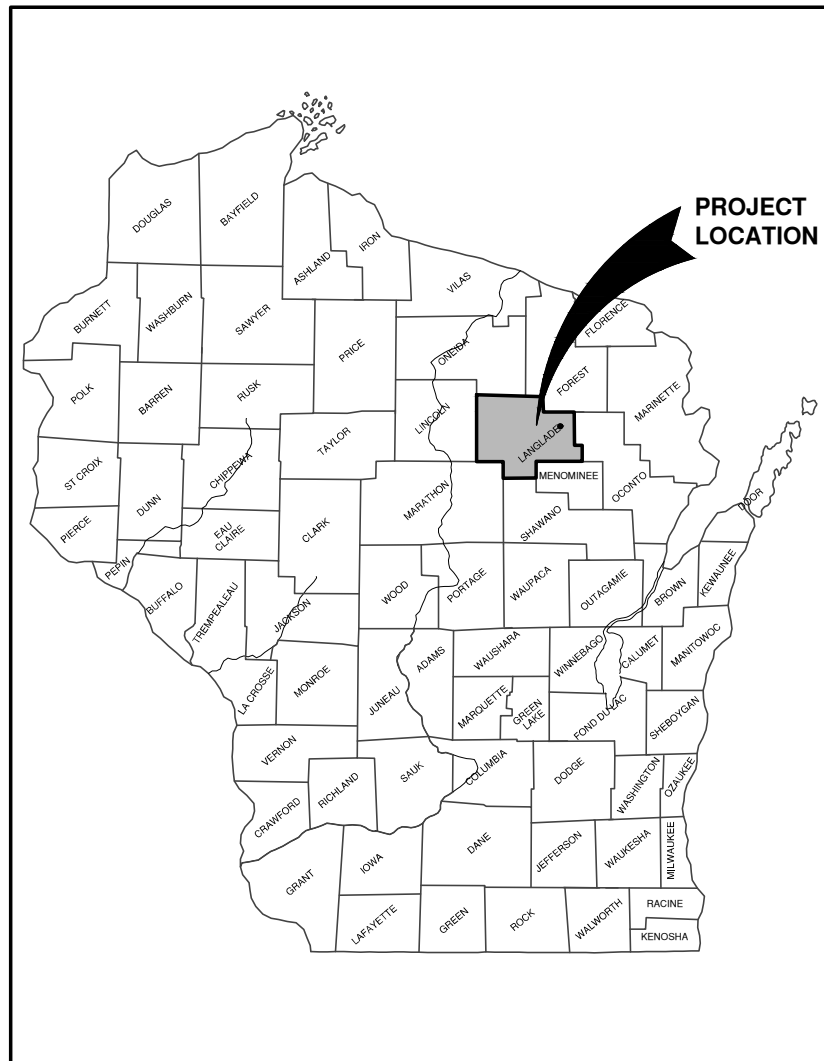


STH 64 TRAIL LANGLADE COUNTY LANGLADE COUNTY, WISCONSIN

**PRELIMINARY PLAN
NOT FOR CONSTRUCTION
10/3/2023**

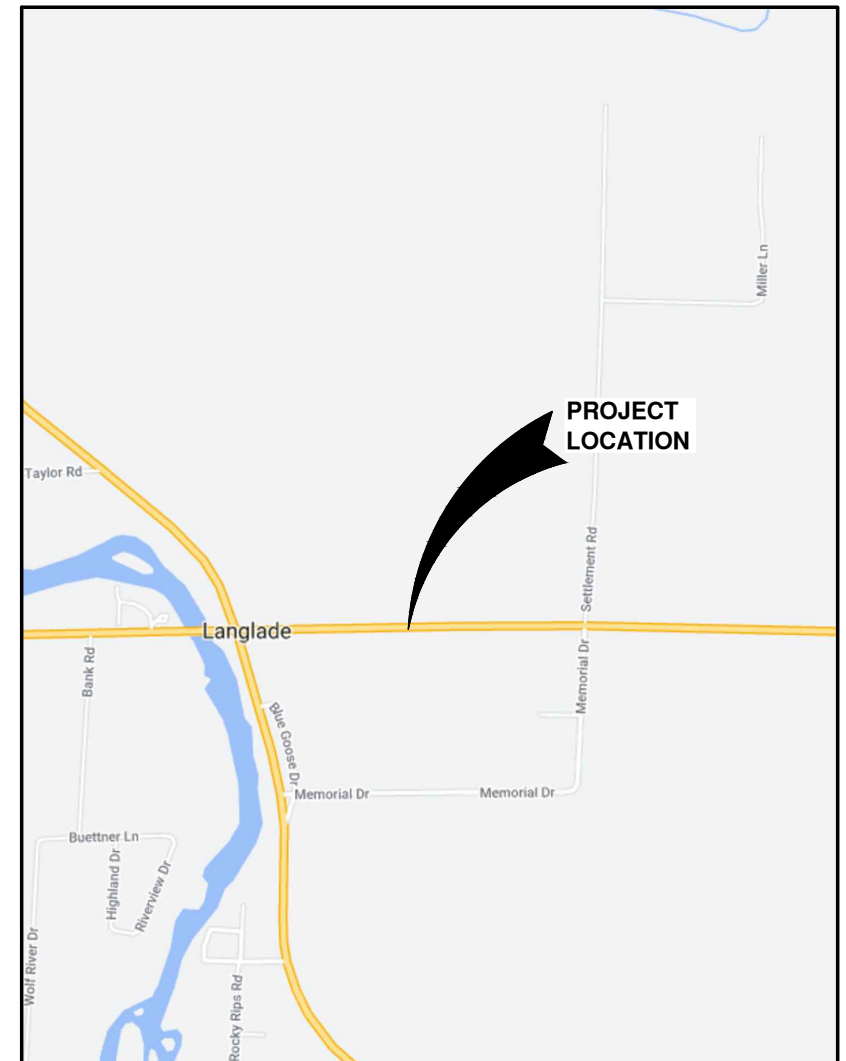
ATTENTION!
DOWNLOADED PLANS ARE NOT SCALEABLE, NEITHER THE OWNER OR THE ENGINEER SHALL BE HELD RESPONSIBLE FOR THE SCALE OR PRINT QUALITY OF DOWNLOADED PLANS. ONLY PRINTED PLANS FROM BLUE PRINT SERVICE CO., INC. SHALL BE CONSIDERED TO BE SCALEABLE PLANS.



VICINITY MAP

NOTE:
EXISTING UTILITIES SHOWN ON PLANS ARE APPROXIMATE. THE CONTRACTOR SHALL BE RESPONSIBLE FOR OBTAINING EXACT LOCATIONS AND ELEVATIONS OF ALL UTILITIES, WHETHER SHOWN OR NOT, FROM THE OWNERS OF THE RESPECTIVE UTILITIES. ALL UTILITY OWNERS SHALL BE NOTIFIED FOR LOCATES BY THE CONTRACTOR 72 HOURS PRIOR TO EXCAVATION.

NOTE:
ALL EROSION CONTROL MEASURES SHALL BE IN PLACE PRIOR TO CONSTRUCTION AND SHALL CONFORM TO THE WISCONSIN DEPARTMENT OF NATURAL RESOURCES CONSTRUCTION SITE EROSION CONTROL AND TECHNICAL STANDARDS.



LOCATION MAP

File: s:\10\10\10\103\1030002\Lang\1030002c.dwg
Plot Date: Oct 03, 2023 - 12:58pm

NO.	DATE	APPROV.	REVISION	NO.	DATE	APPROV.	REVISION

DRAWN JMM
CHECKED ---
DESIGNED ASN

STH 64 TRAIL
LANGLADE COUNTY
TOWN OF LANGLADE
LANGLADE COUNTY, WISCONSIN

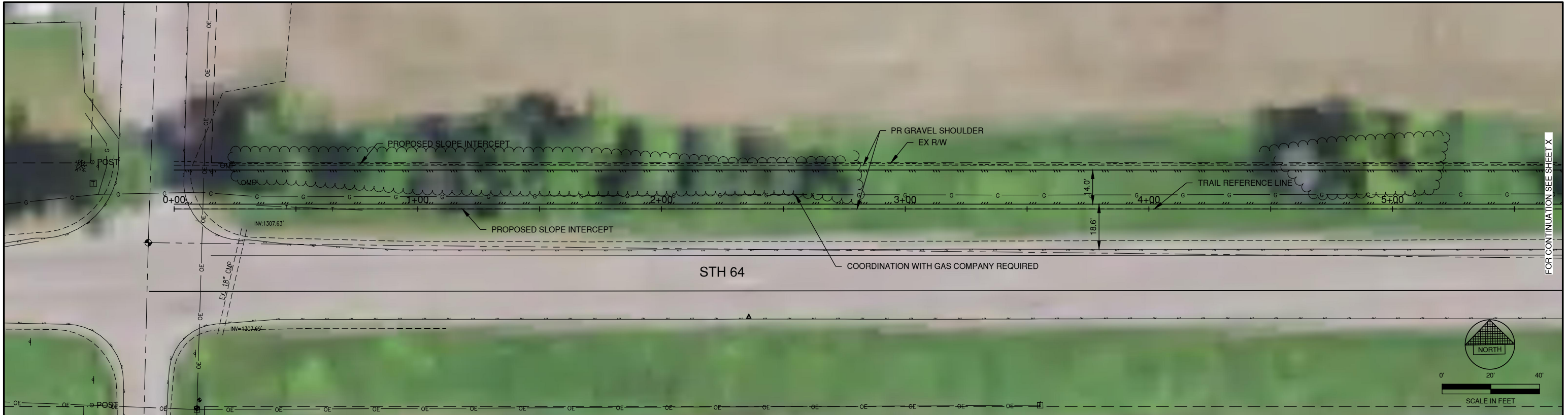
LOCATION MAPS

DATE 08/2023
FILE 6183002C
JOB NO. 6183002

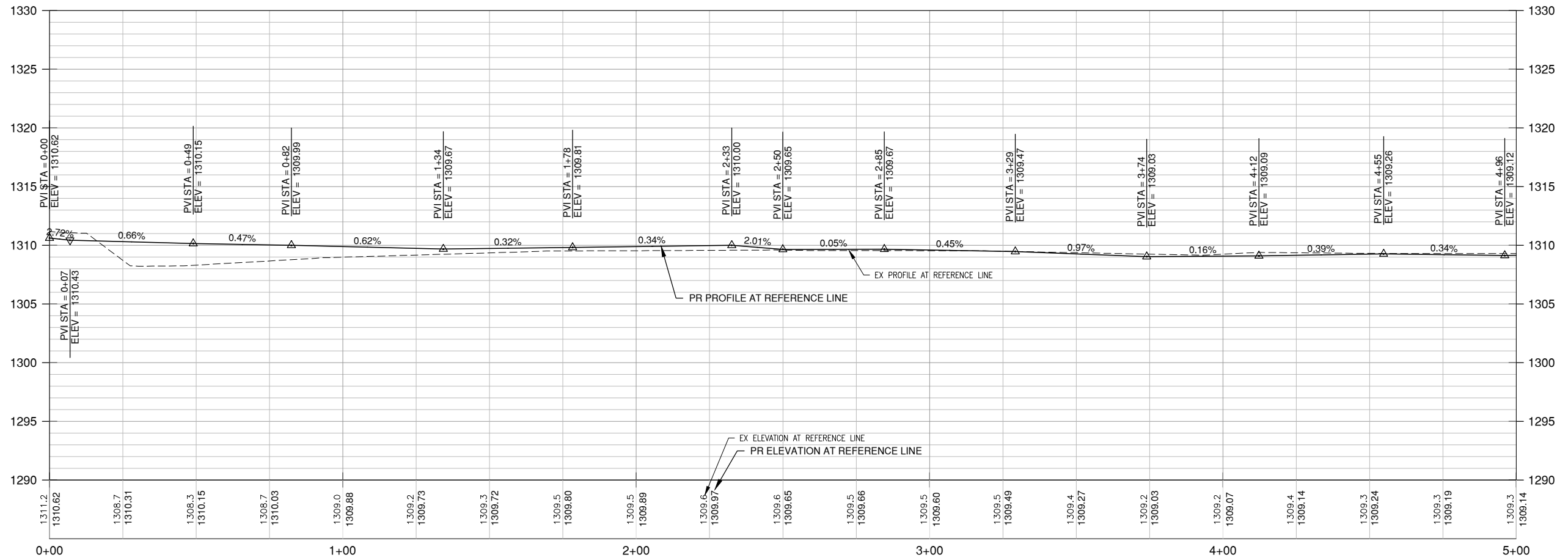
REL Robert E. Lee & Associates, Inc.
1250 Centennial Centre Blvd | Hobart, WI | 920-662-9641 | releinc.com

PRELIMINARY
Not for Construction

SHEET NO. X



FOR CONTINUATION SEE SHEET X



File: R:\100\103\1030002_Very_X_STH_64 TRAIL.dwg
Plot Date: Oct 23, 2023 - 12:58pm
LAYER: 01

NO.	DATE	APPROV.	REVISION	NO.	DATE	APPROV.	REVISION

STH 64 TRAIL
LANGLADE COUNTY
TOWN OF LANGLADE
LANGLADE COUNTY, WISCONSIN

STH 64 TRAIL
STA. 0+00 TO STA. 5+00

DATE	08/20/23
FILE	A_STH_64 TRAIL
JOB NO.	6193002

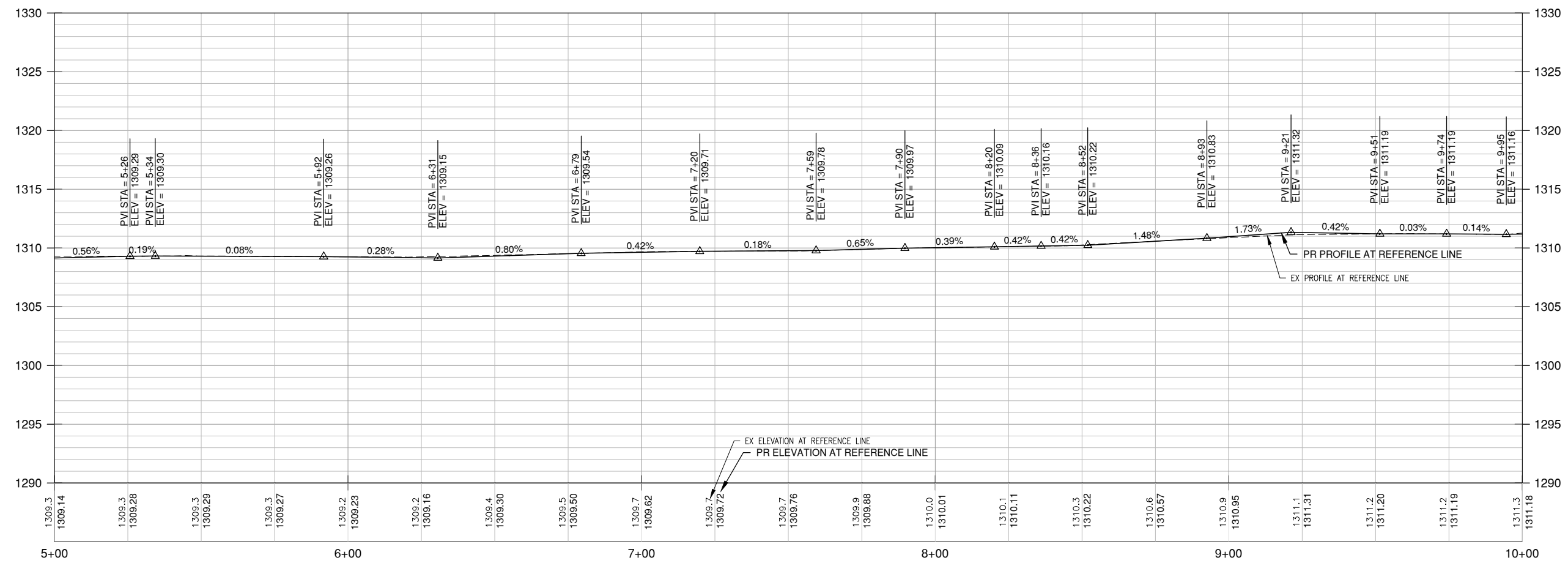
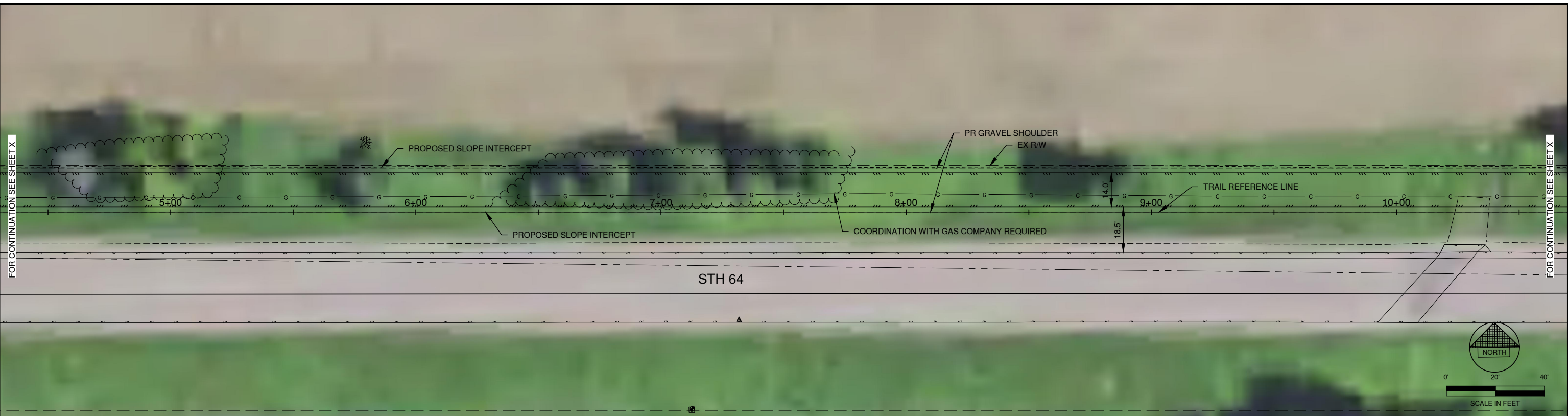
REL Robert E. Lee & Associates, Inc.
1250 Centennial Centre Blvd | Hobart, WI | 920-662-9641 | releinc.com

SHEET NO. **X**

PRELIMINARY
Not for Construction

FOR CONTINUATION SEE SHEET X

FOR CONTINUATION SEE SHEET X



File: R:\100\6193\10\93002_Very_V_STH_64 TRAIL.dwg
Plot Date: Oct 23, 2023 - 10:50am
L:\001: 02

NO.	DATE	APPROV.	REVISION	NO.	DATE	APPROV.	REVISION

STH 64 TRAIL
 LANGLADE COUNTY
 TOWN OF LANGLADE
 LANGLADE COUNTY, WISCONSIN

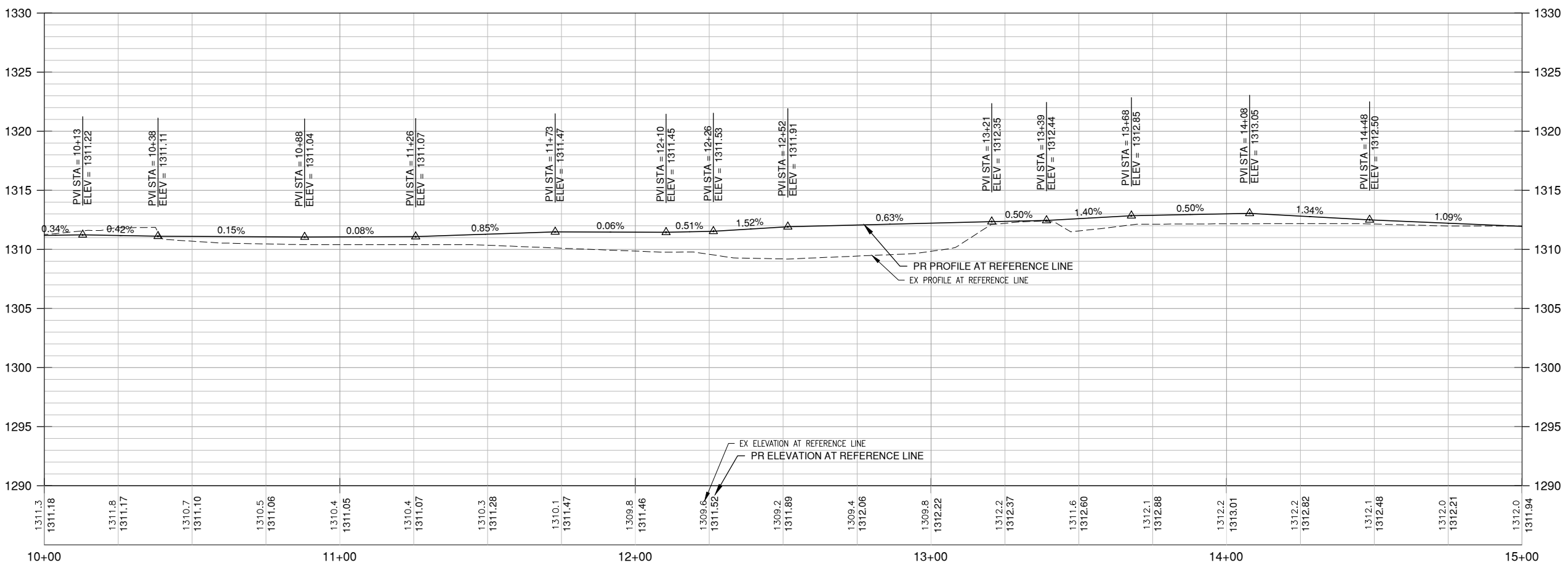
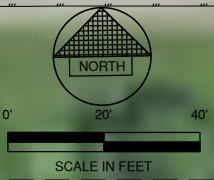

STH 64 TRAIL
 STA. 5+00 TO STA. 10+00

DATE
08/20/23
 FILE
A_STH_64 TRAIL
 JOB NO.
6193002

REL Robert E. Lee & Associates, Inc.
 1250 Centennial Centre Blvd | Hobart, WI | 920-662-9641 | releinc.com

SHEET NO.
X

PRELIMINARY
 Not for Construction



File: R:\100\103\1030002_Very_V_STH_64 TRAIL.dwg
 Plot Date: Oct 13, 2023 - 10:50am
 Layer: 03

NO.	DATE	APPROV.	REVISION	NO.	DATE	APPROV.	REVISION

DRAWN: JMM
 CHECKED: ...
 DESIGNED: ASN
STH 64 TRAIL
 LANGLADE COUNTY
 TOWN OF LANGLADE
 LANGLADE COUNTY, WISCONSIN

STH 64 TRAIL
 STA. 10+00 TO STA. 15+00

DATE: 08/20/23
 FILE: A_STH_64 TRAIL
 JOB NO.: 6193002

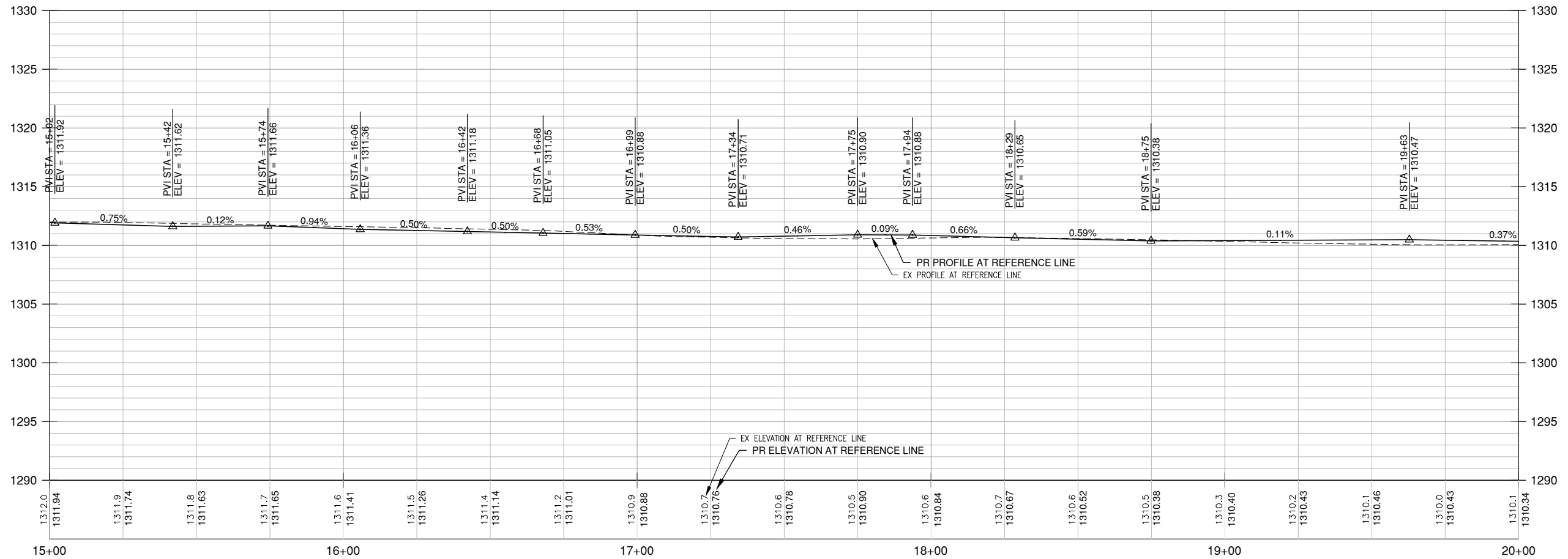
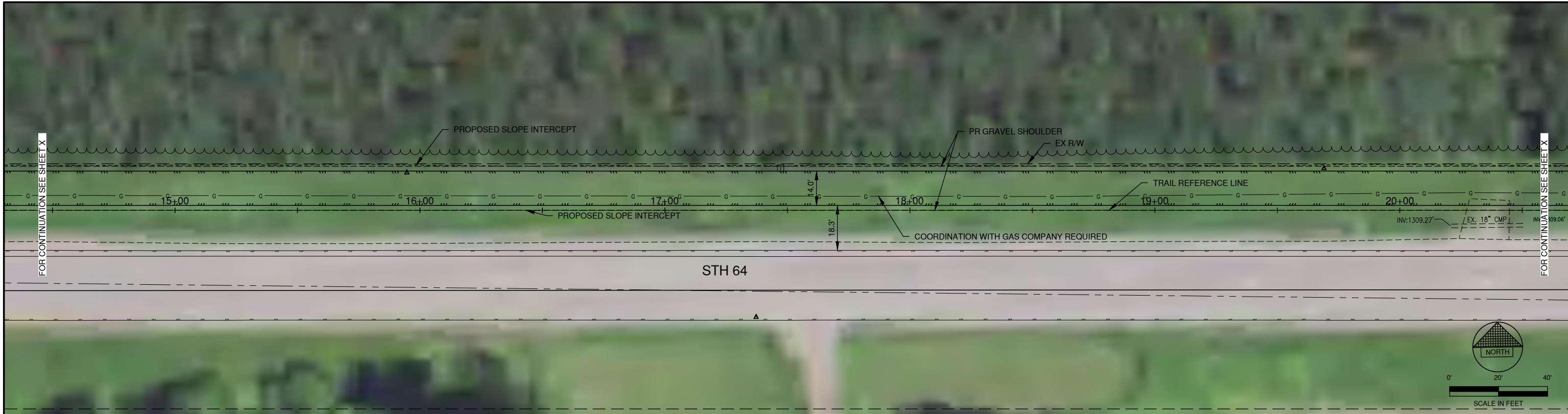
1250 Centennial Centre Blvd | Hobart, WI | 920-662-9641 | releinc.com

SHEET NO. **X**

PRELIMINARY
 Not for Construction

FOR CONTINUATION SEE SHEET X

FOR CONTINUATION SEE SHEET X



File: R:\100\1013\10130002_Very_V_STH_64 TRAIL.dwg
Plot Date: Oct 13, 2023 - 9:55am
LAYOUT: 04

NO.	DATE	APPROV.	REVISION	NO.	DATE	APPROV.	REVISION

DRAWN
JMM
CHECKED
DESIGNED
ASN

STH 64 TRAIL
LANGLADE COUNTY
TOWN OF LANGLADE
LANGLADE COUNTY, WISCONSIN

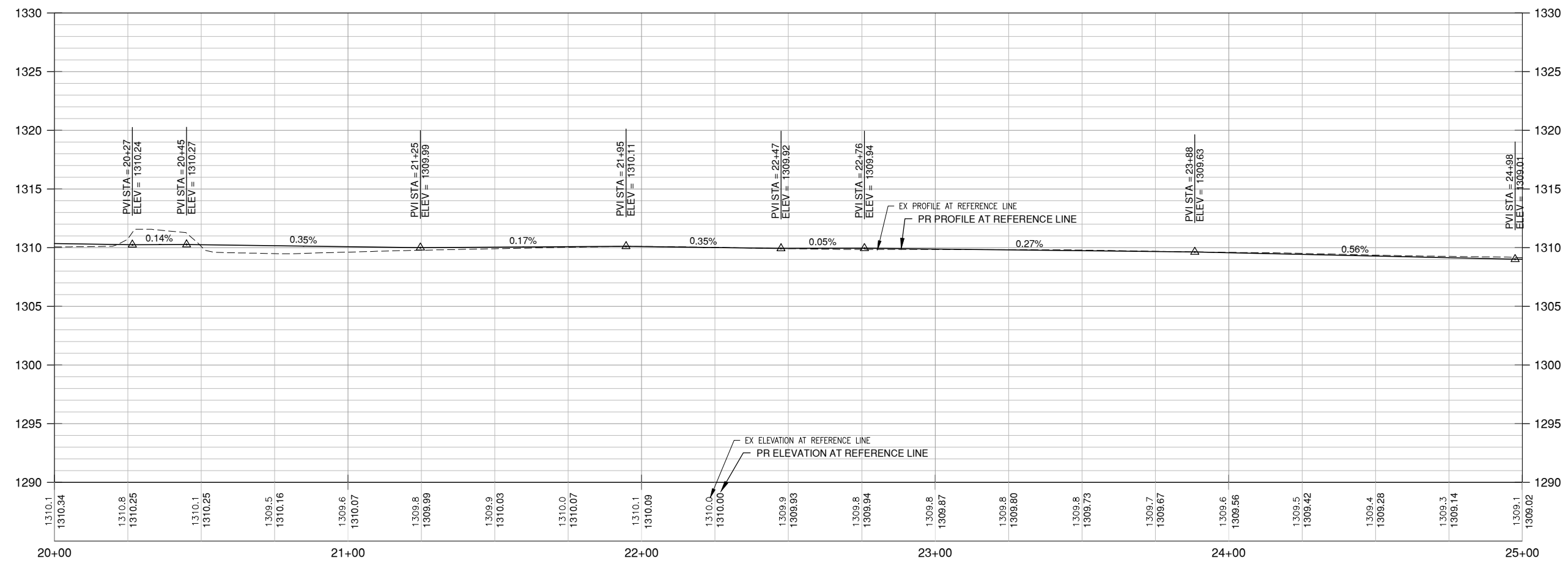
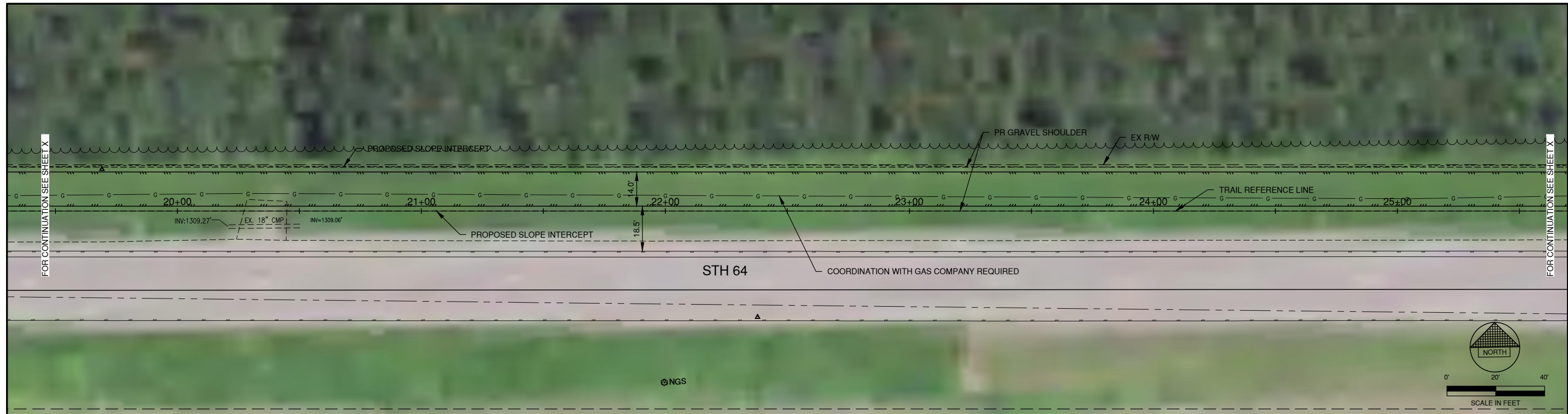
STH 64 TRAIL
STA. 15+00 TO STA. 20+00

DATE
08/20/23
FILE
A_STH_64 TRAIL
JOB NO.
6193002

REL Robert E. Lee & Associates, Inc.
1250 Centennial Centre Blvd | Hobart, WI | 920-662-9641 | releinc.com

PRELIMINARY
Not for Construction

SHEET NO.
X



File: R:\1010\113 V\03002_Verifys_STH_64 TRAIL.dwg
 Plot Date: Oct 03, 2023 - 9:55am

LAYOUT: 08

NO.	DATE	APPROV.	REVISION	NO.	DATE	APPROV.	REVISION

DRAWN	JMM
CHECKED	
DESIGNED	ASN

STH 64 TRAIL
 LANGLADE COUNTY
 TOWN OF LANGLADE
 LANGLADE COUNTY, WISCONSIN

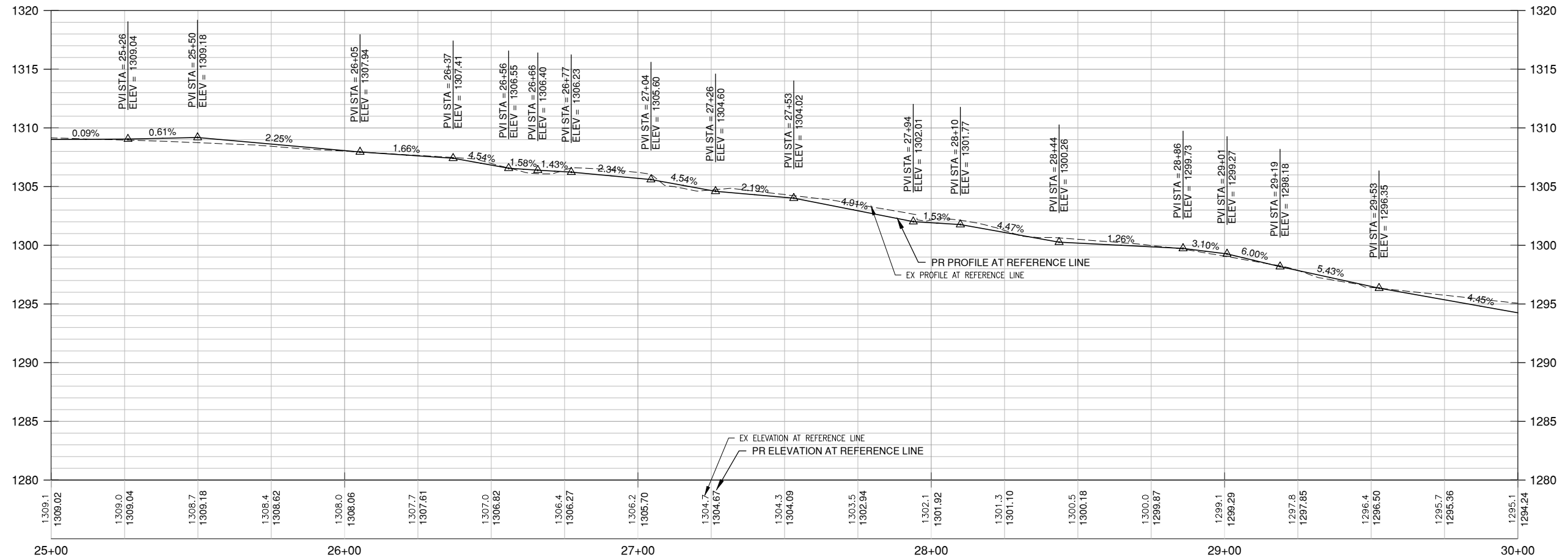
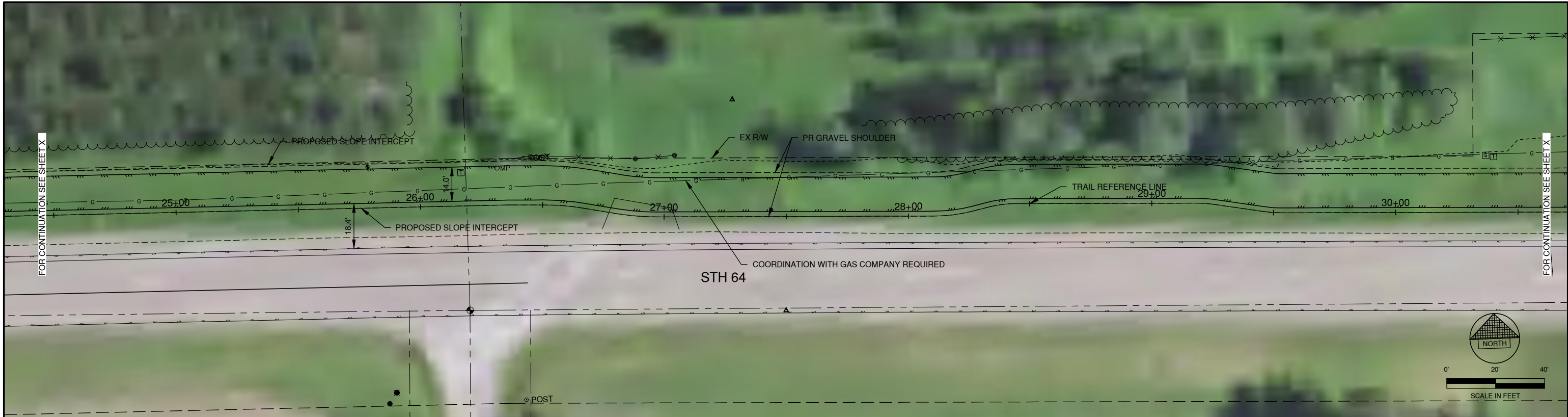
STH 64 TRAIL
 STA. 20+00 TO STA. 25+00

DATE	08/20/23
FILE	A_STH_64 TRAIL
JOB NO.	6193002

1250 Centennial Centre Blvd | Hobart, WI | 920-662-9641 | releinc.com

PRELIMINARY
Not for Construction

SHEET NO. **X**



File: R:\100\1013\10130002_Very_A_STH_64_Trial.dwg
 Plot Date: Oct 13, 2023 - 9:55am
 Layer: 08

NO.	DATE	APPROV.	REVISION	NO.	DATE	APPROV.	REVISION

DRAWN JMM
CHECKED
DESIGNED ASN

STH 64 TRAIL
 LANGLADE COUNTY
 TOWN OF LANGLADE
 LANGLADE COUNTY, WISCONSIN

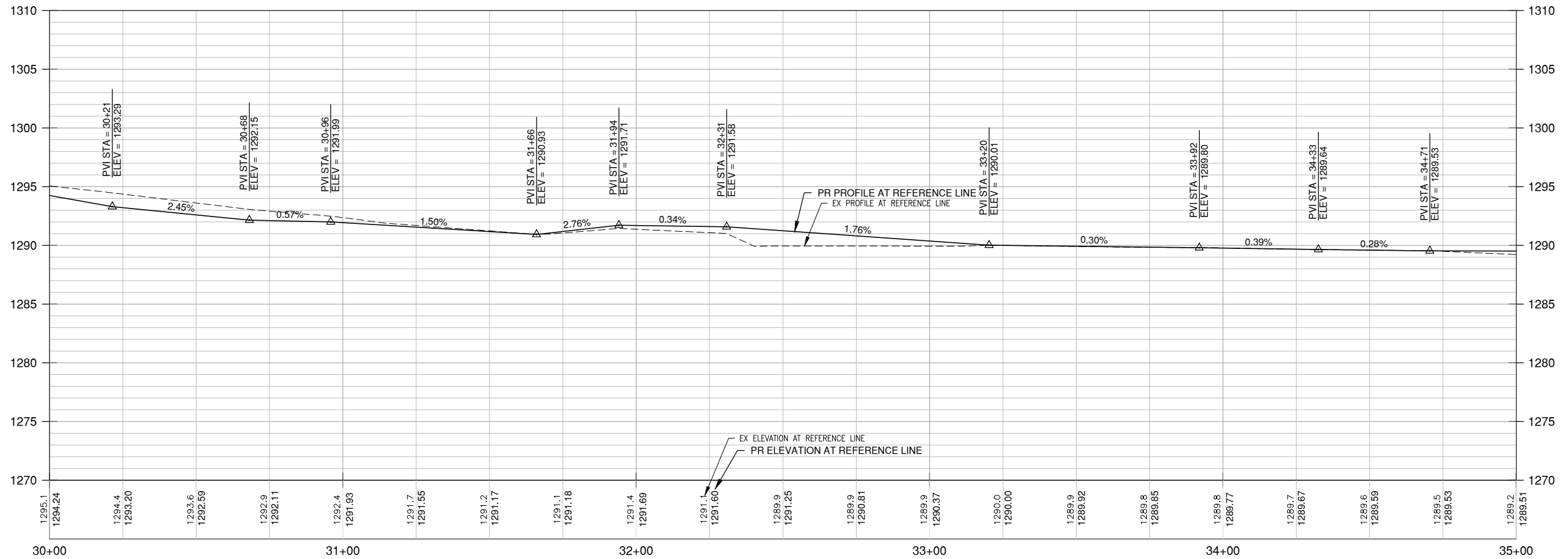
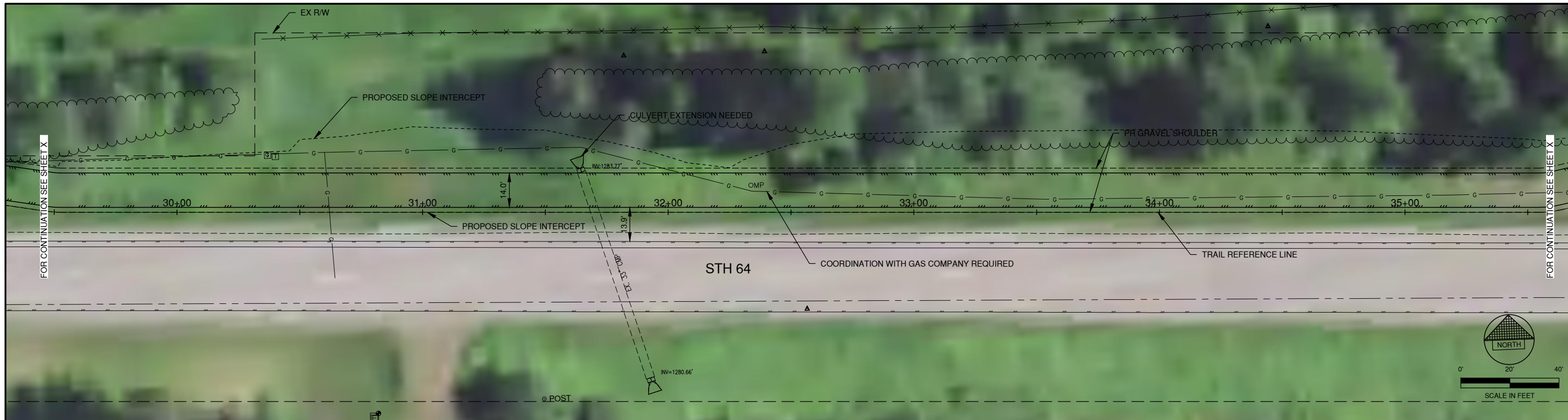
STH 64 TRAIL
 STA. 25+00 TO STA. 30+00

DATE 08/20/23
FILE A_STH 64 TRAIL
JOB NO. 6193002

1250 Centennial Centre Blvd | Hobart, WI | 920-662-9641 | releinc.com

PRELIMINARY
 Not for Construction

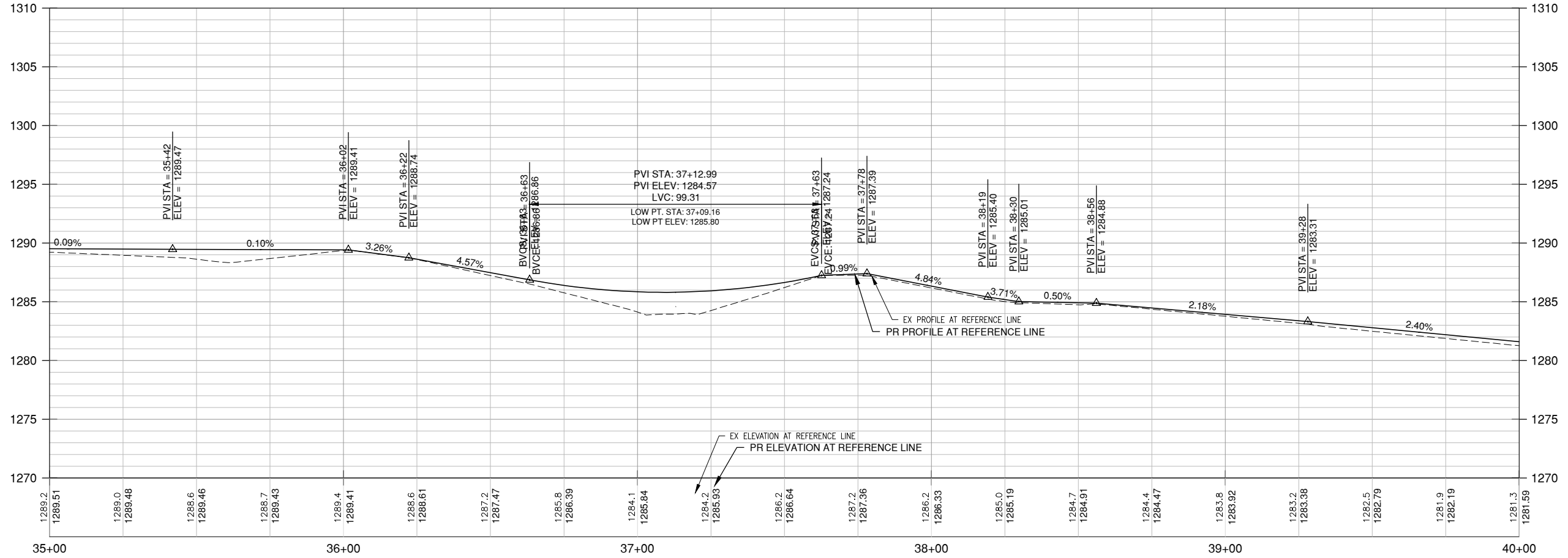
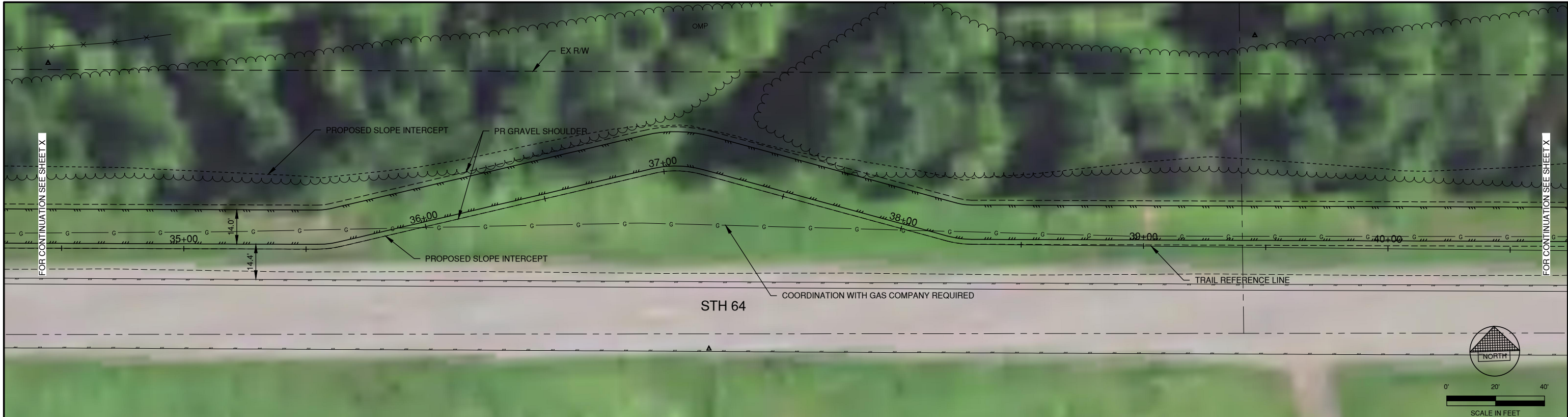
SHEET NO. X



File: R:\100\6193\10\93002_Very_V_STH_64_Trial.dwg
 Plot Date: Oct 13, 2023 - 9:55am
 Layer: 07

STH 64 TRAIL LANGLADE COUNTY TOWN OF LANGLADE LANGLADE COUNTY, WISCONSIN				STH 64 TRAIL STA. 30+00 TO STA. 35+00				DATE 08/20/23 FILE A_STH 64 TRAIL JOB NO. 6193002		PRELIMINARY <i>Not for Construction</i>		SHEET NO. X
NO.	DATE	APPROV.	REVISION	NO.	DATE	APPROV.	REVISION	DRAWN JMM				
								CHECKED				
								DESIGNED ASN				





File: R:\100\113\103002_Very_X_STH_64 TRAIL.dwg
Plot Date: Oct 03, 2023 - 12:55pm
LAYOUT: 08

NO.	DATE	APPROV.	REVISION	NO.	DATE	APPROV.	REVISION

DRAWN JMM
CHECKED
DESIGNED ASN

STH 64 TRAIL
LANGLADE COUNTY
TOWN OF LANGLADE
LANGLADE COUNTY, WISCONSIN

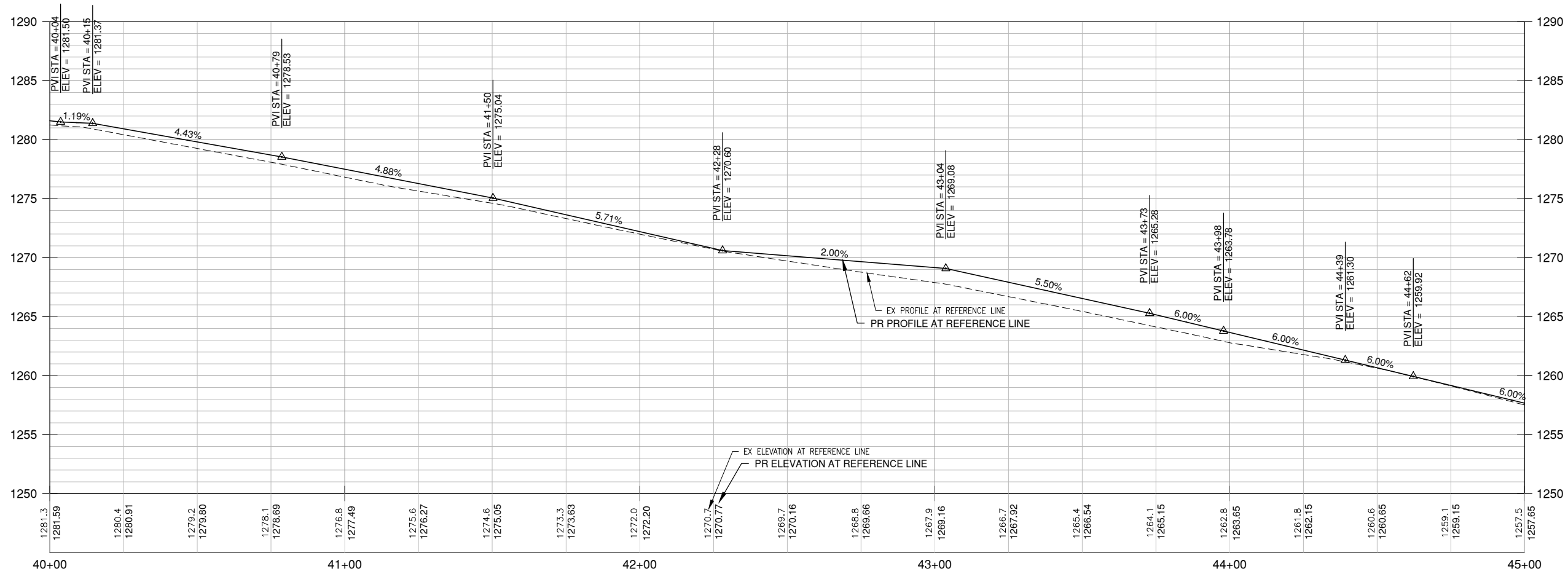
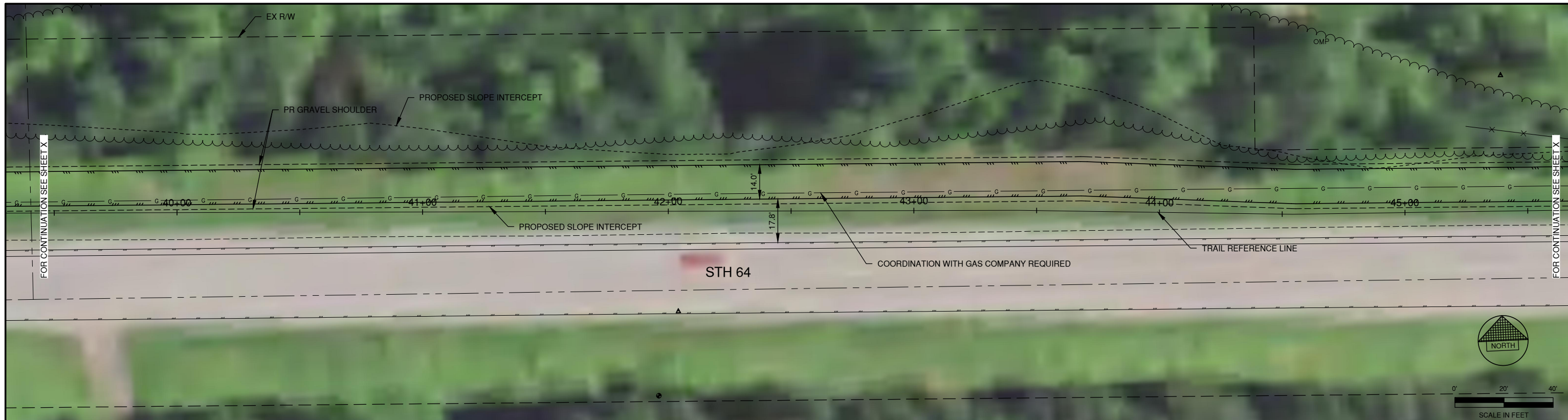
STH 64 TRAIL
STA. 35+00 TO STA. 40+00

DATE 08/20/23
FILE A_STH_64 TRAIL
JOB NO. 6193002

REL Robert E. Lee & Associates, Inc.
1250 Centennial Centre Blvd | Hobart, WI | 920-662-9641 | releinc.com

PRELIMINARY
Not for Construction

SHEET NO.
X



File: R:\100\6193\10\930002_Very_A_STH_64 TRAIL.dwg
 Plot Date: Oct 03, 2023 - 9:55am
 Layer: 09

NO.	DATE	APPROV.	REVISION	NO.	DATE	APPROV.	REVISION

DRAWN: JMM
 CHECKED: [Signature]
 DESIGNED: ASN

STH 64 TRAIL
 LANGLADE COUNTY
 TOWN OF LANGLADE
 LANGLADE COUNTY, WISCONSIN

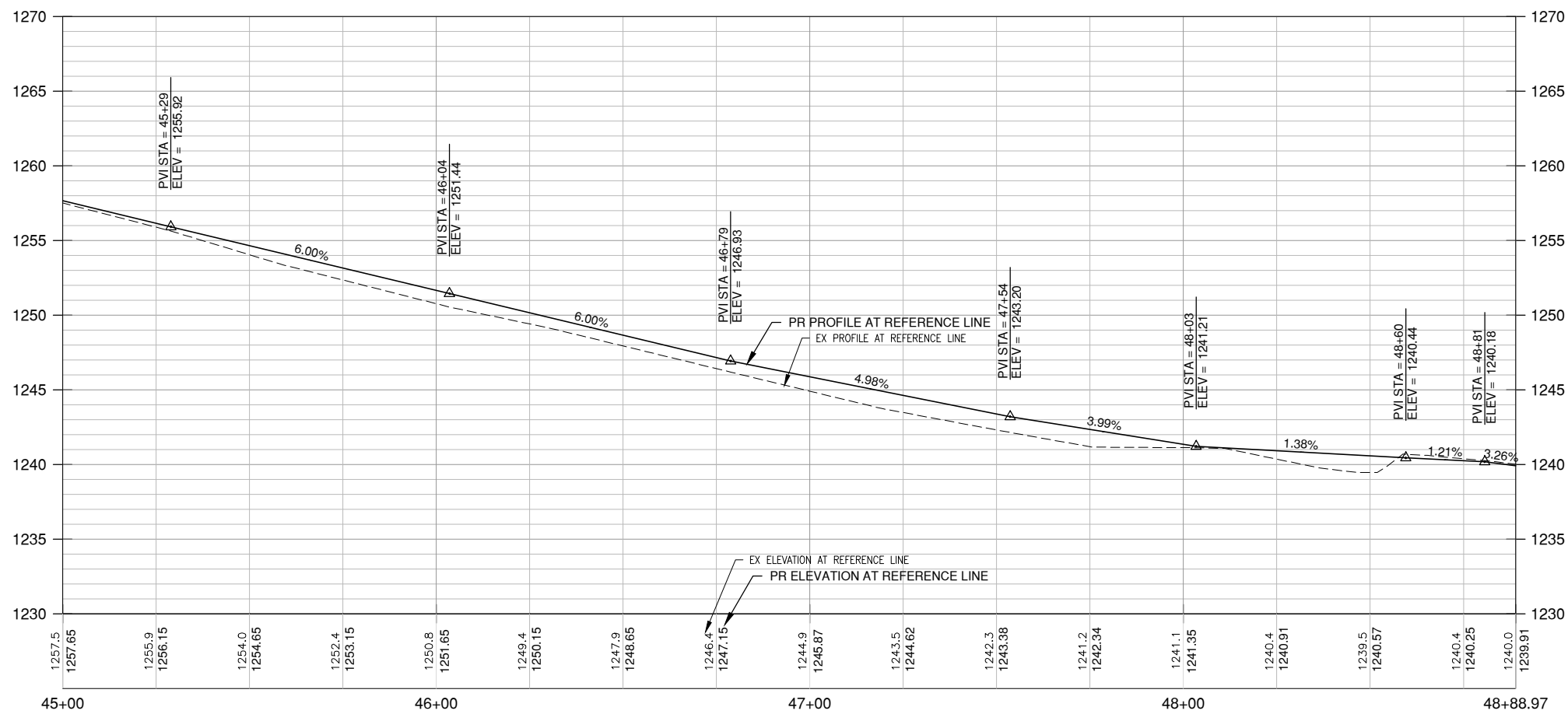

STH 64 TRAIL
 STA. 40+00 TO STA. 45+00

DATE: 08/20/23
 FILE: A_STH 64 TRAIL
 JOB NO.: 6193002

REL Robert E. Lee & Associates, Inc.
 1250 Centennial Centre Blvd | Hobart, WI | 920-662-9641 | releinc.com

SHEET NO. X

PRELIMINARY
 Not for Construction



File: R:\100\6193\10\93002_Very_X_STH_64 TRAIL.dwg
 Plot Date: Oct 13, 2023 - 9:55am
 Layer: 10

NO.	DATE	APPROV.	REVISION	NO.	DATE	APPROV.	REVISION

DRAWN	JMM
CHECKED	
DESIGNED	
ASN	

STH 64 TRAIL
 LANGLADE COUNTY
 TOWN OF LANGLADE
 LANGLADE COUNTY, WISCONSIN

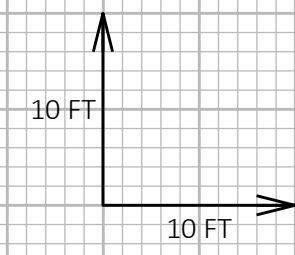
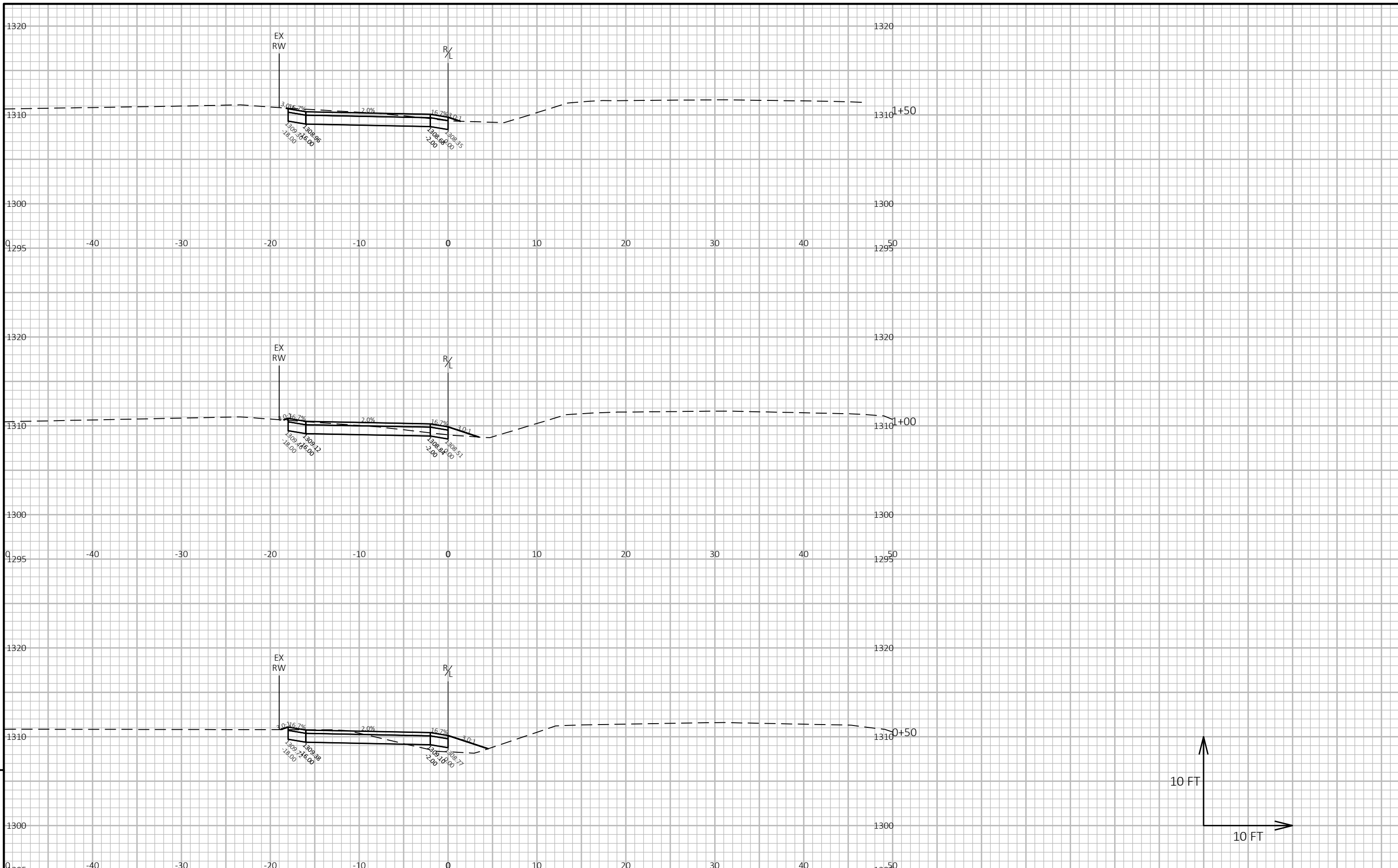
STH 64 TRAIL
 STA. 45+00 TO STA. 48+88.97

DATE	08/20/23
FILE	A_STH 64 TRAIL
JOB NO.	6193002

1250 Centennial Centre Blvd | Hobart, WI | 920-662-9641 | releinc.com

PRELIMINARY
 Not for Construction

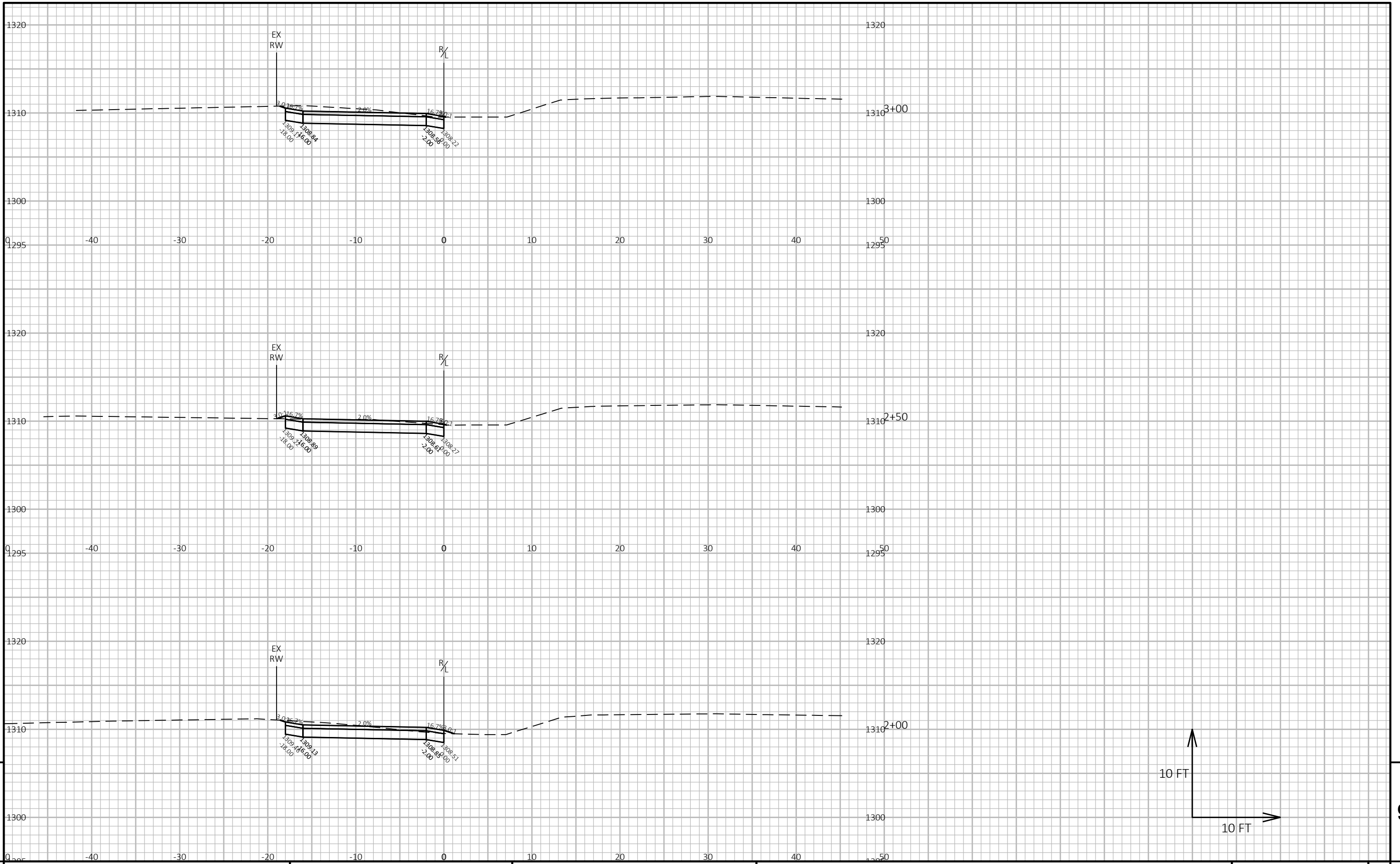
SHEET NO.	X
-----------	---



9

9

PROJECT NO: XXXX-XX-XX	HWY: STH 64	COUNTY: LANGLADE	CROSS SECTIONS: STH 64 TRAIL	SHEET	E
------------------------	-------------	------------------	------------------------------	-------	---

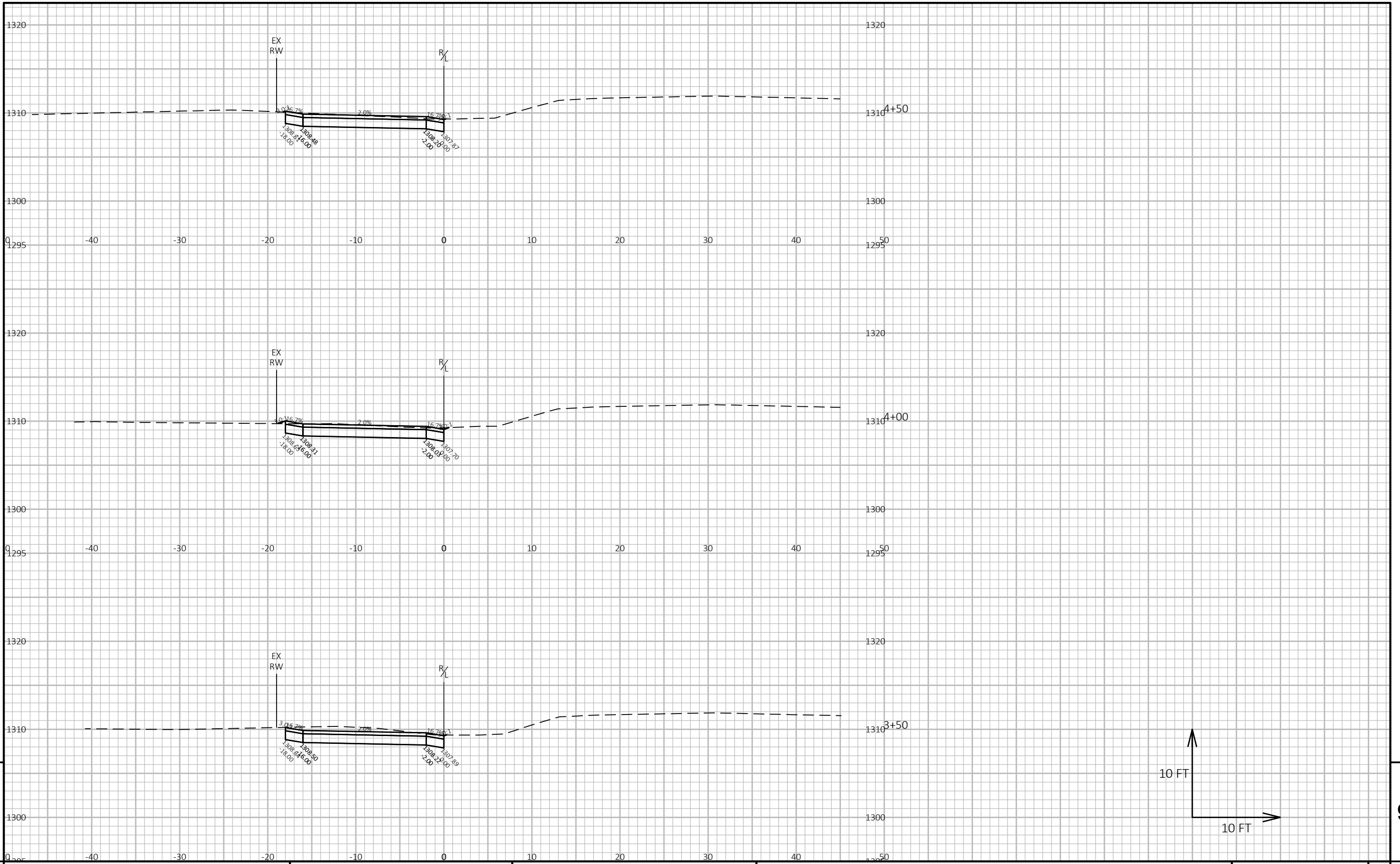


9

9

PROJECT NO: XXXX-XX-XX HWY: STH 64 COUNTY: LANGLADE CROSS SECTIONS: STH 64 TRAIL SHEET E

FILE NAME : R:\6100\6193\6193002\DWG\6193002 XSECTIONS.DWG PLOT DATE : 10/3/2023 9:56 AM PLOT BY : JOCELYN MEISSNER PLOT NAME : PLOT SCALE : 1 IN:10 FT HORZ. / 1 IN:10 FT VERT. WISDOT/CADD SHEET 49



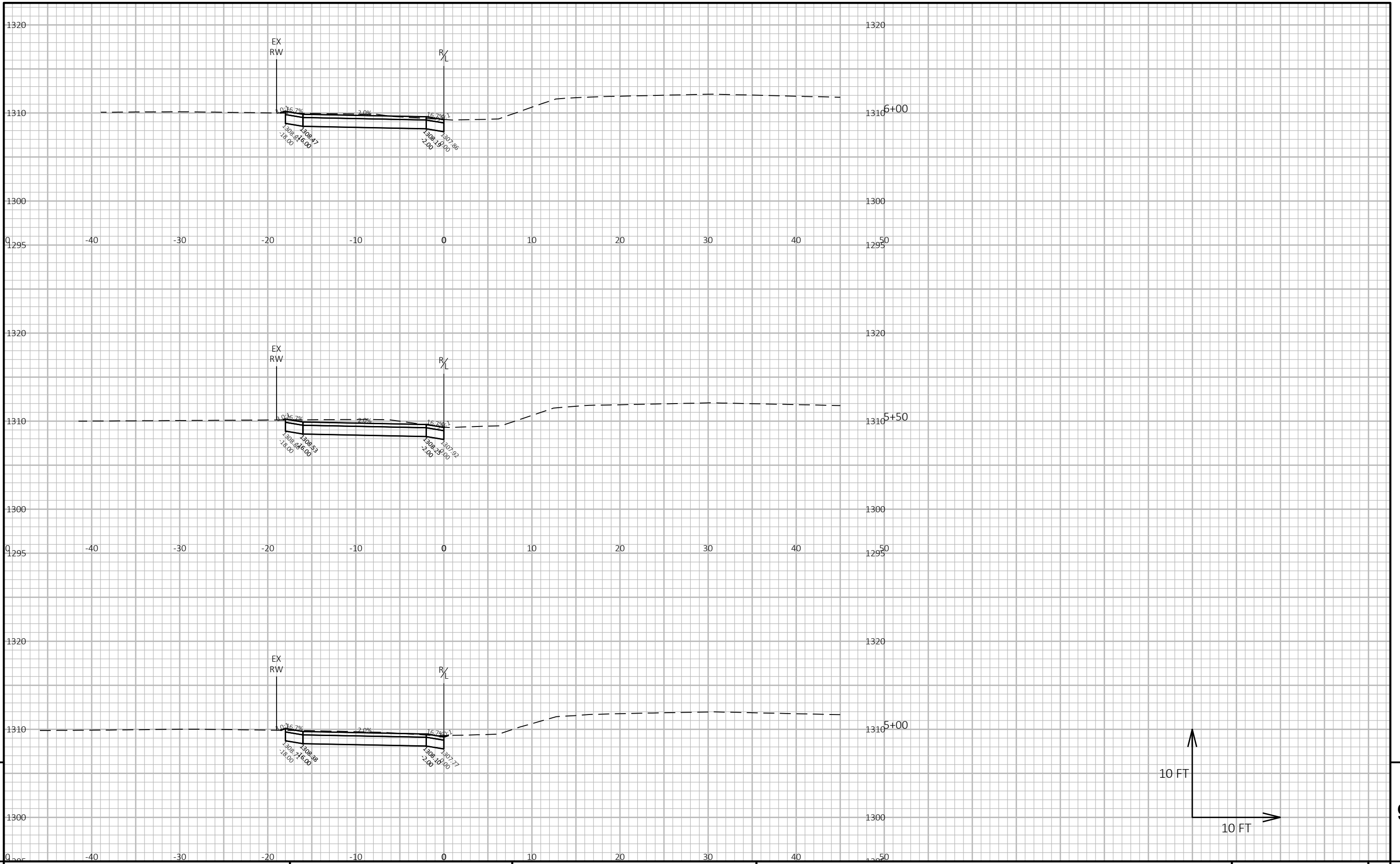
9

9

PROJECT NO: XXXX-XX-XX HWY: STH 64 COUNTY: LANGLADE CROSS SECTIONS: STH 64 TRAIL SHEET E

FILE NAME : R:\6100\6193\6193002\DWG\6193002 XSECTIONS.DWG PLOT DATE : 10/3/2023 9:56 AM PLOT BY : JOCELYN MEISSNER PLOT NAME : PLOT SCALE : 1 IN:10 FT HORZ. / 1 IN:10 FT VERT. WISDOT/CADD SHEET 49

LAYOUT NAME - 03

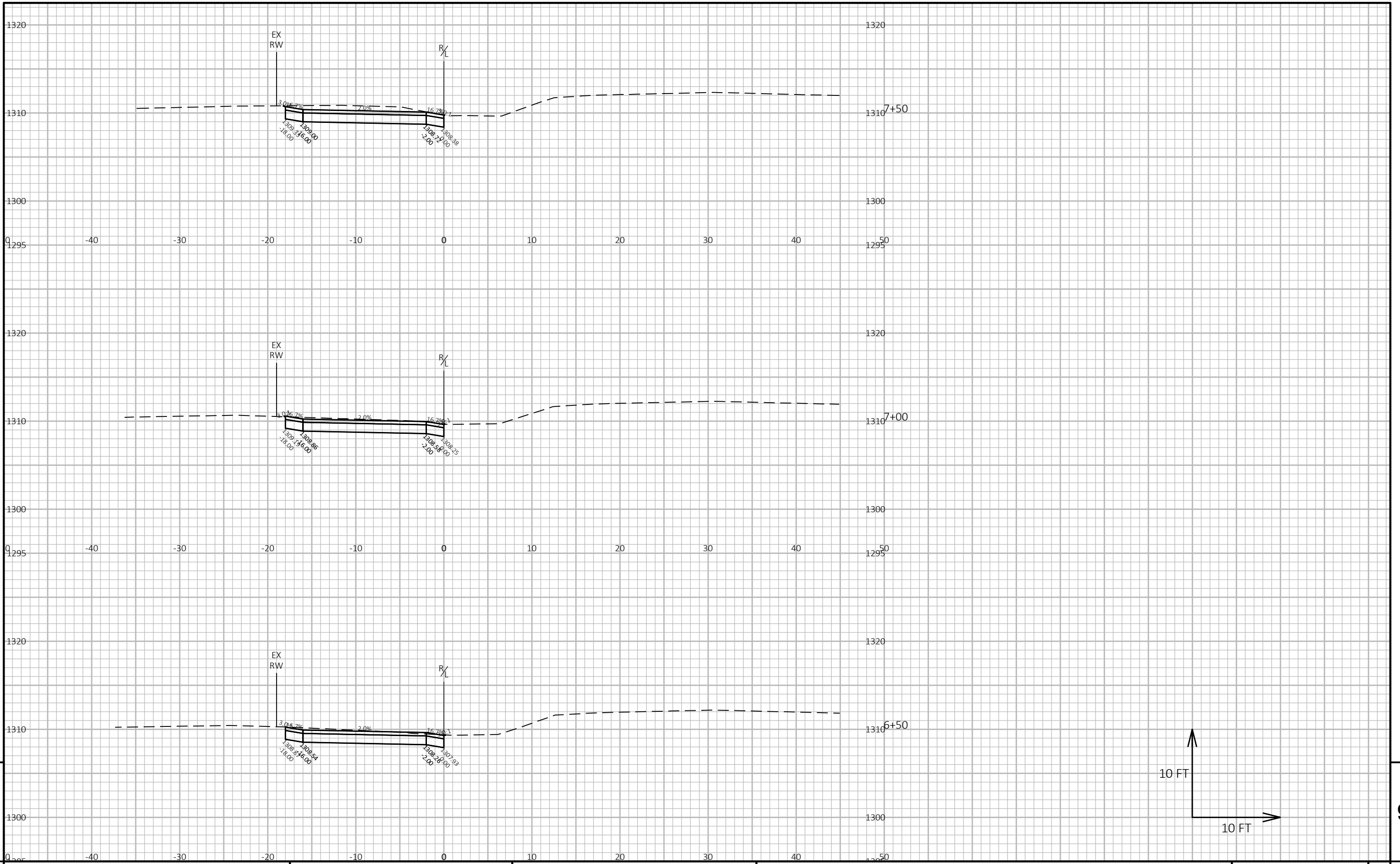


9

9

PROJECT NO: XXXX-XX-XX	HWY: STH 64	COUNTY: LANGLADE	CROSS SECTIONS: STH 64 TRAIL	SHEET	E
------------------------	-------------	------------------	------------------------------	-------	---

FILE NAME : R:\6100\6193\6193002\DWG\6193002 XSECTIONS.DWG PLOT DATE : 10/3/2023 9:56 AM PLOT BY : JOCELYN MEISSNER PLOT NAME : PLOT SCALE : 1 IN:10 FT HORZ. / 1 IN:10 FT VERT. WISDOT/CADD SHEET 49

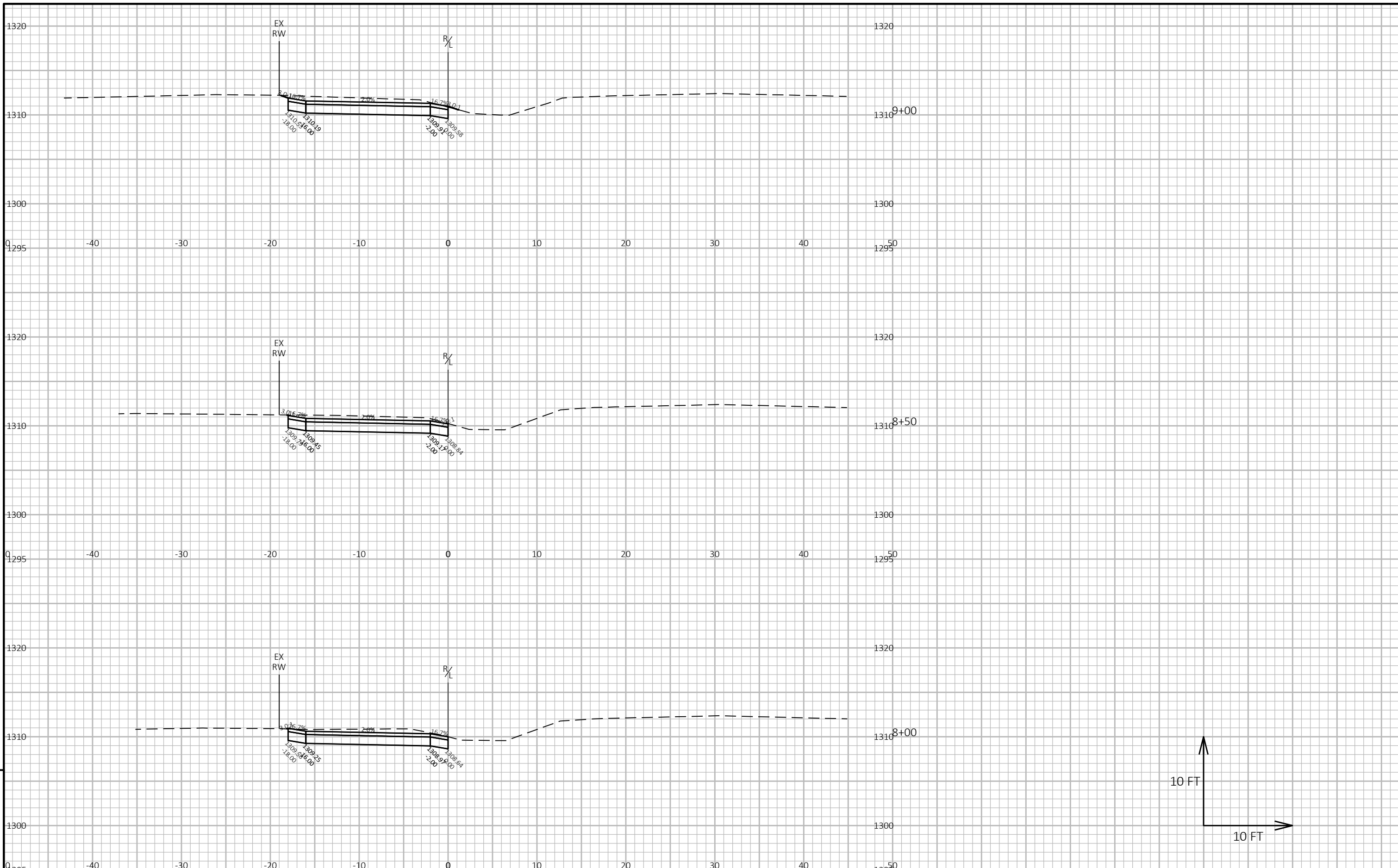


9

9

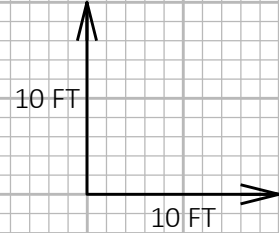
PROJECT NO: XXXX-XX-XX HWY: STH 64 COUNTY: LANGLADE CROSS SECTIONS: STH 64 TRAIL SHEET E

FILE NAME : R:\6100\6193\6193002\DWG\6193002 XSECTIONS.DWG PLOT DATE : 10/3/2023 9:56 AM PLOT BY : JOCELYN MEISSNER PLOT NAME : PLOT SCALE : 1 IN:10 FT HORZ. / 1 IN:10 FT VERT. WISDOT/CADD SHEET 49

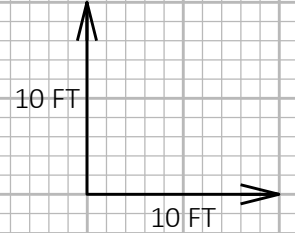
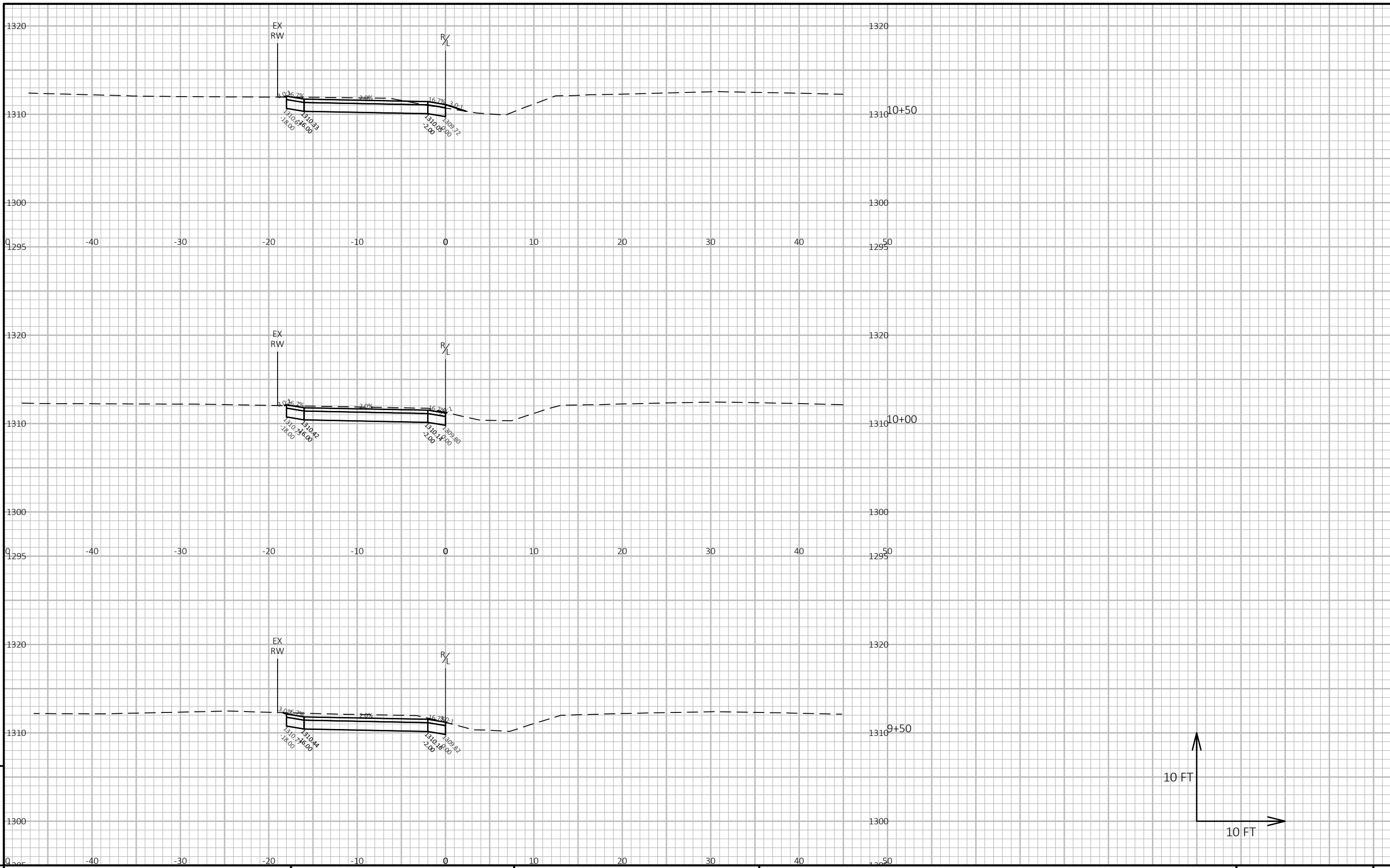


9

9



PROJECT NO: XXXX-XX-XX	HWY: STH 64	COUNTY: LANGLADE	CROSS SECTIONS: STH 64 TRAIL	SHEET	E
------------------------	-------------	------------------	------------------------------	-------	---



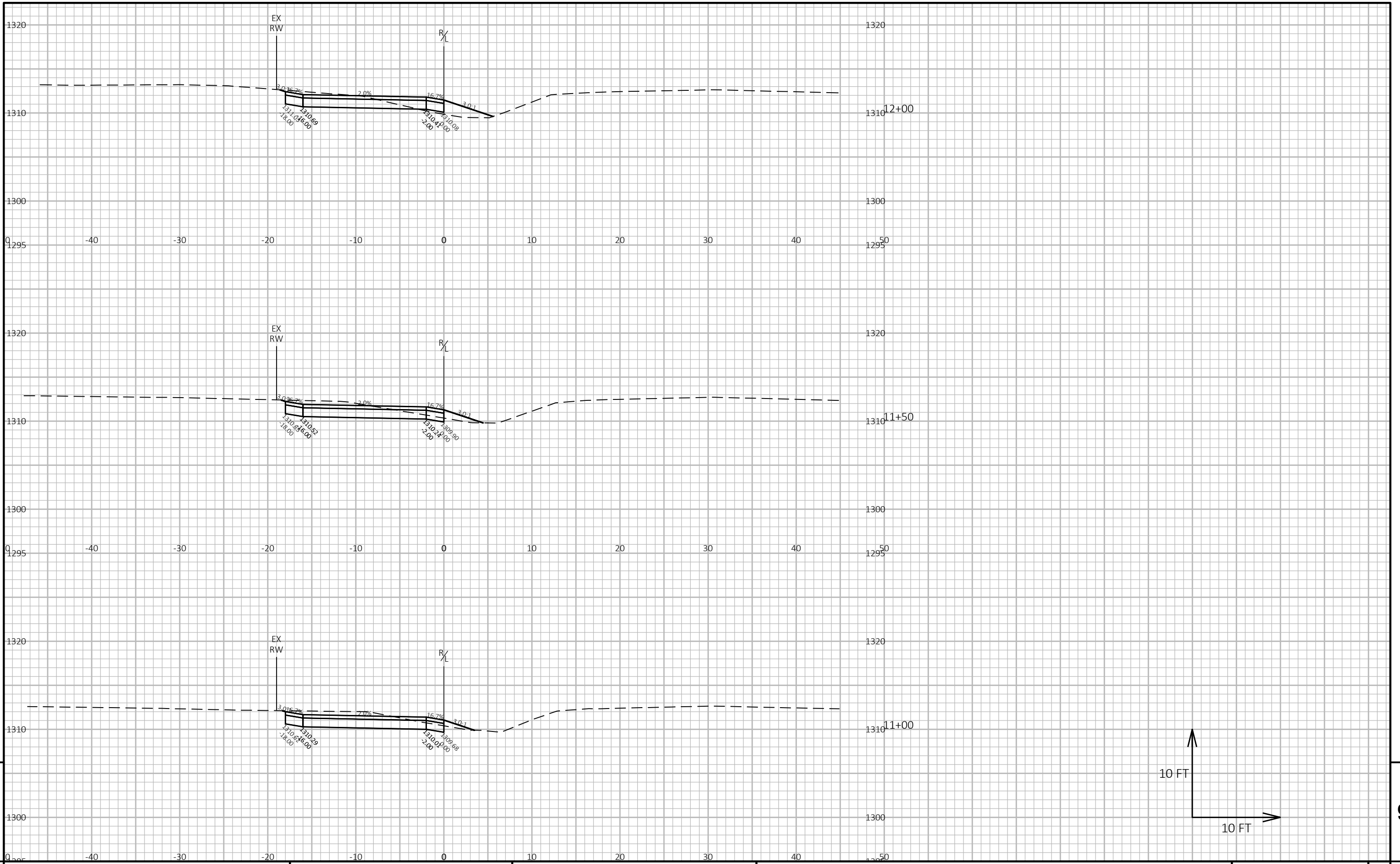
9

9

PROJECT NO: XXXX-XX-XX	HWY: STH 64	COUNTY: LANGLADE	CROSS SECTIONS: STH 64 TRAIL	SHEET	E
------------------------	-------------	------------------	------------------------------	-------	---

FILE NAME : R:\6100\6193\6193002\DWG\6193002 XSECTIONS.DWG PLOT DATE : 10/3/2023 9:56 AM PLOT BY : JOCELYN MEISSNER PLOT NAME : PLOT SCALE : 1 IN:10 FT HORZ. / 1 IN:10 FT VERT. WISDOT/CADD SHEET 49

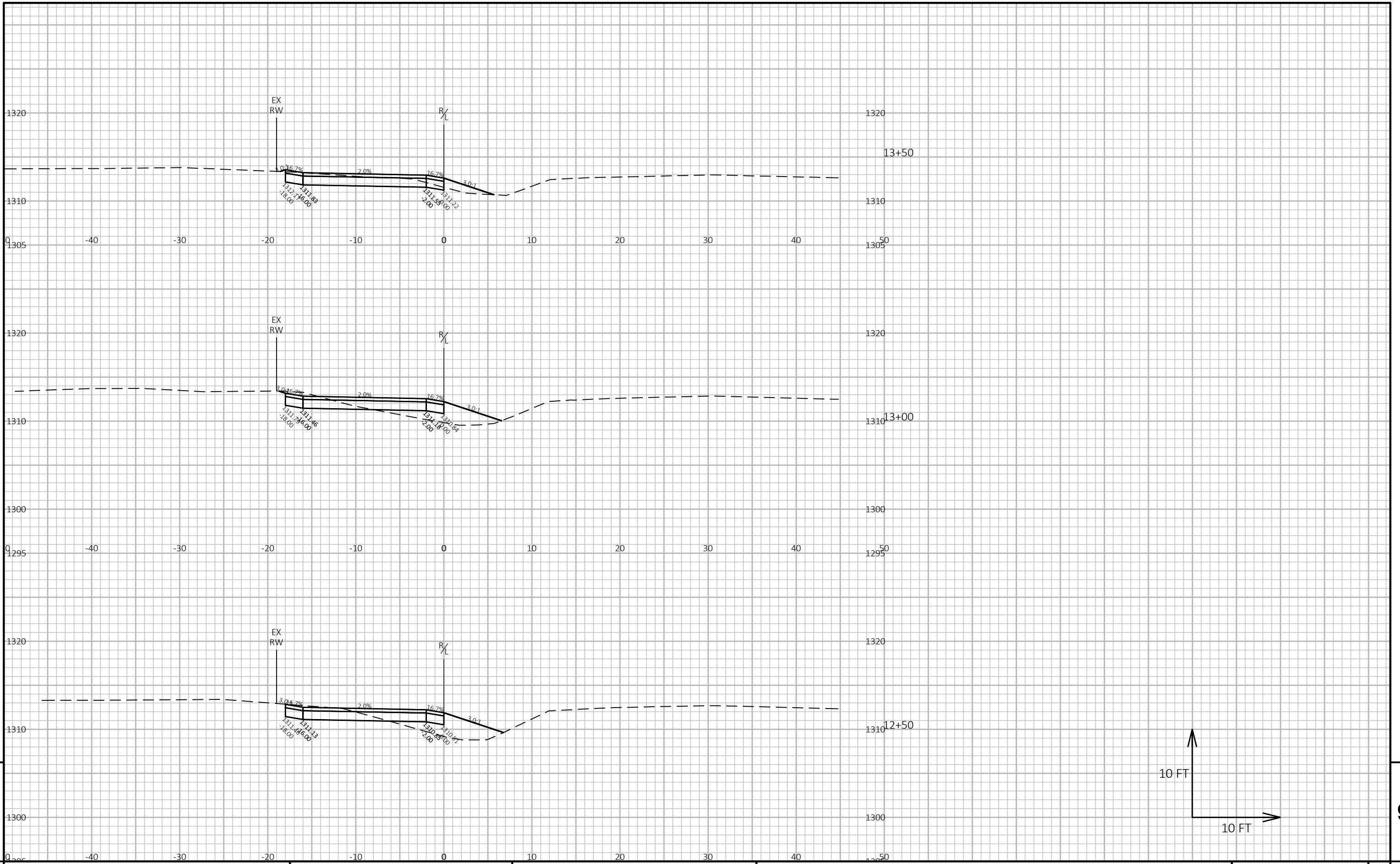
LAYOUT NAME - 07



9

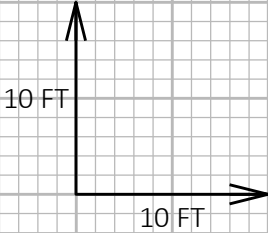
9

PROJECT NO: XXXX-XX-XX	HWY: STH 64	COUNTY: LANGLADE	CROSS SECTIONS: STH 64 TRAIL	SHEET	E
------------------------	-------------	------------------	------------------------------	-------	---



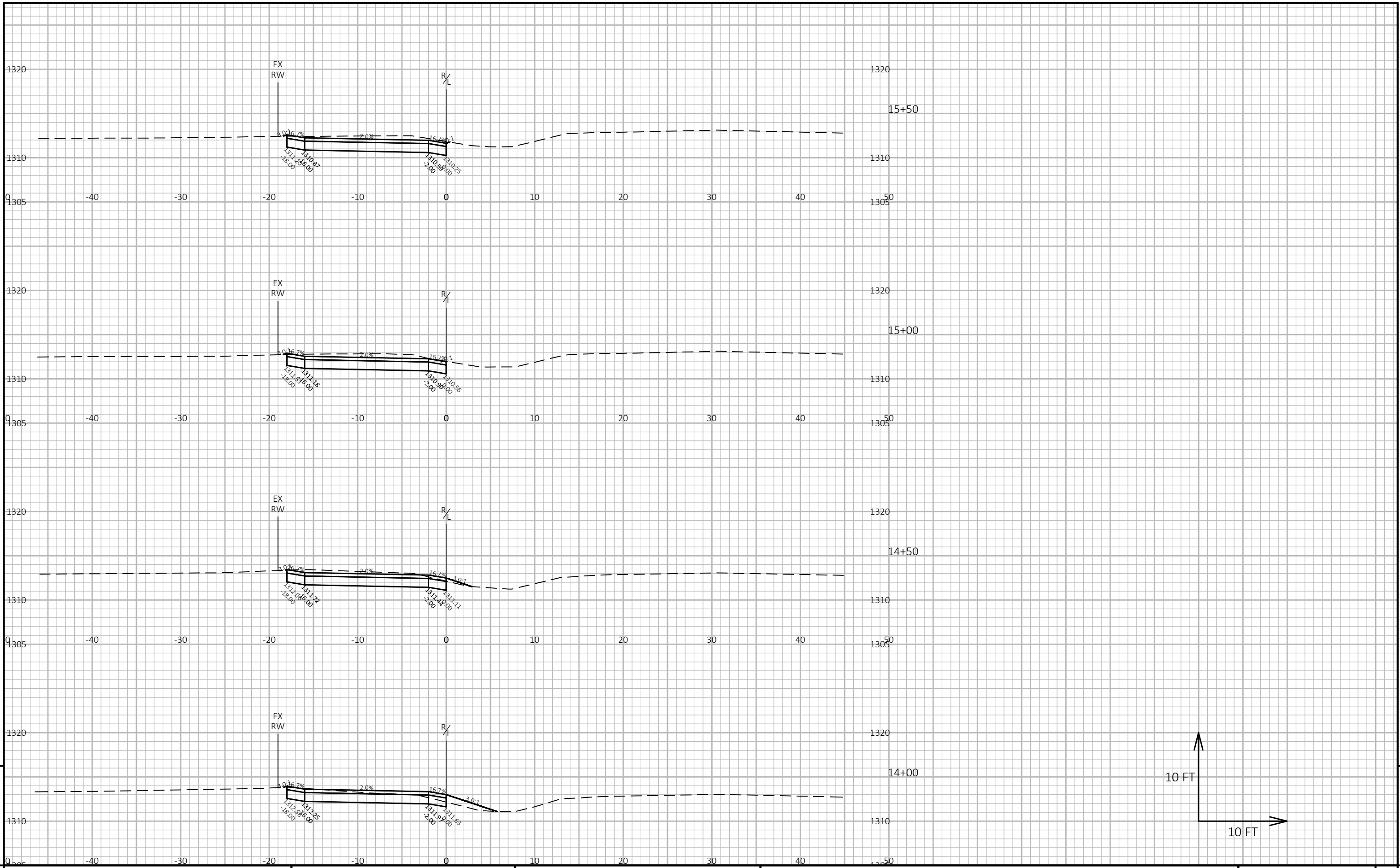
9

9



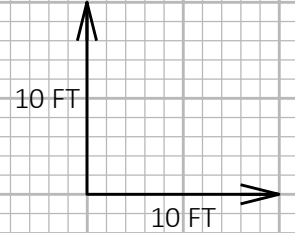
PROJECT NO: XXXX-XX-XX	HWY: STH 64	COUNTY: LANGLADE	CROSS SECTIONS: STH 64 TRAIL	SHEET	E
------------------------	-------------	------------------	------------------------------	-------	---

FILE NAME : R:\6100\6193\6193002\DWG\6193002 XSECTIONS.DWG PLOT DATE : 10/3/2023 9:56 AM PLOT BY : JOCELYN MEISSNER PLOT NAME : PLOT SCALE : 1 IN:10 FT HORZ. / 1 IN:10 FT VERT. WISDOT/CADD SHEET 49

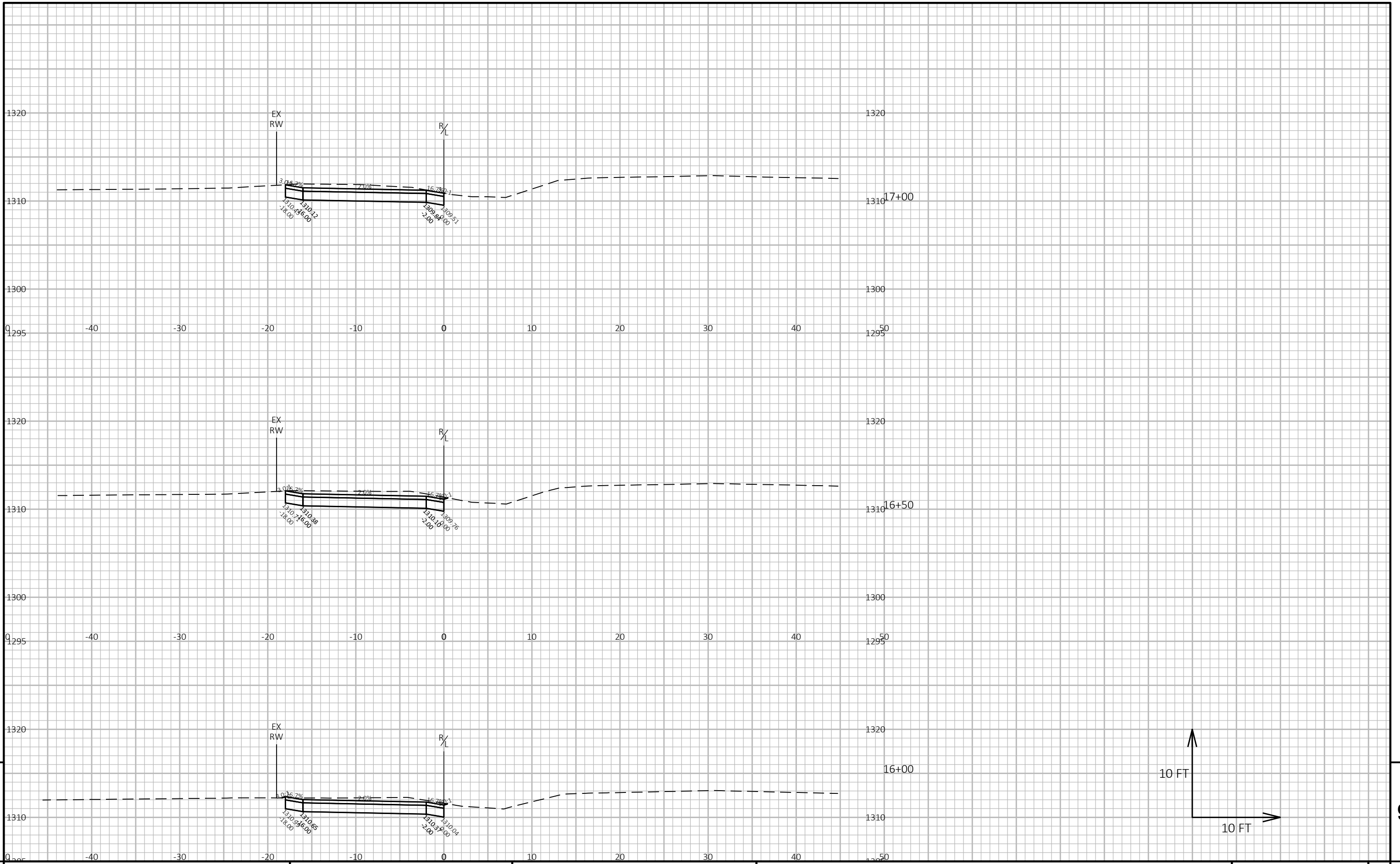


9

9

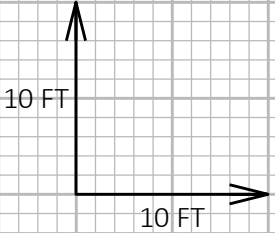


PROJECT NO: XXXX-XX-XX HWY: STH 64 COUNTY: LANGLADE CROSS SECTIONS: STH 64 TRAIL SHEET E

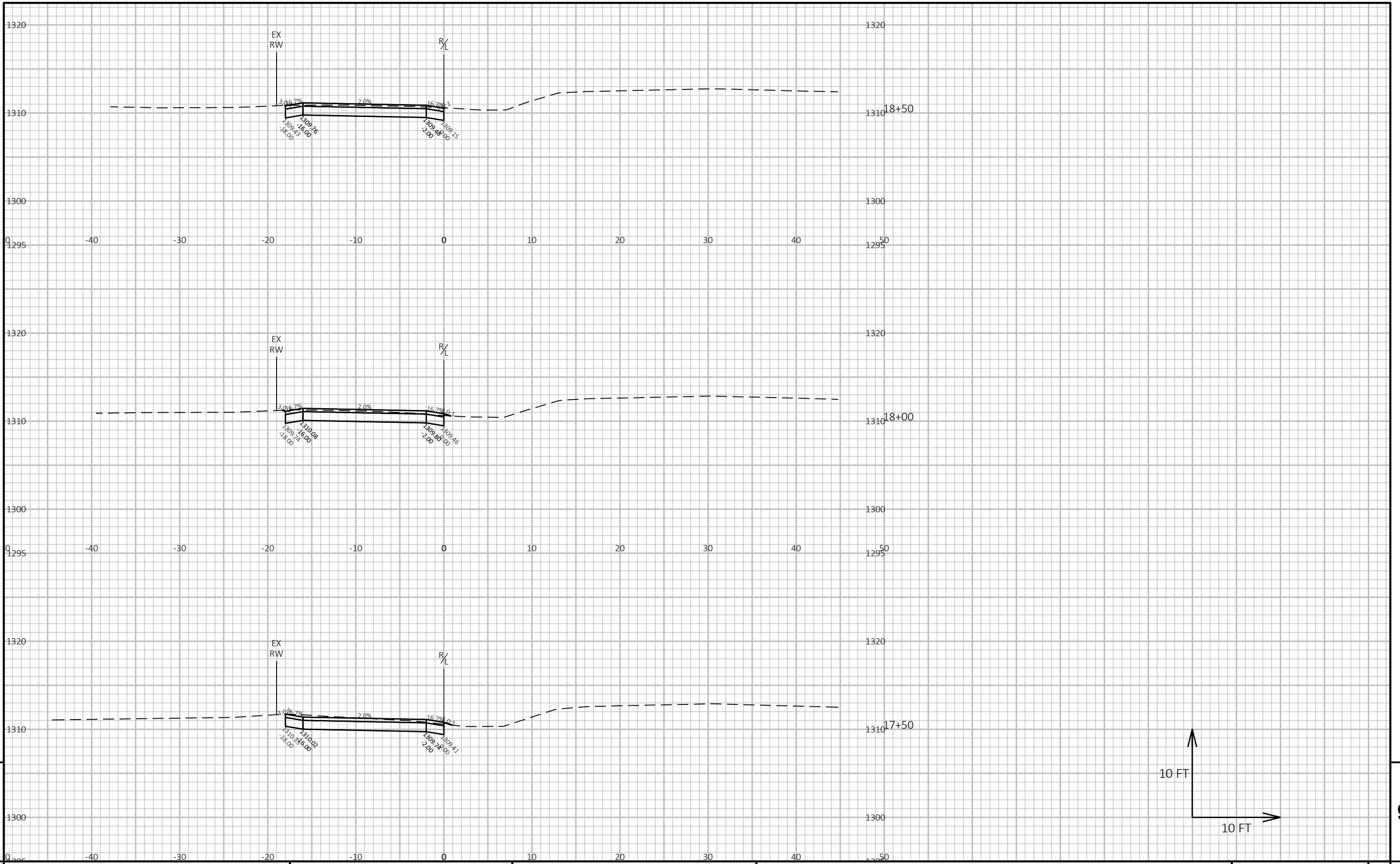


9

9



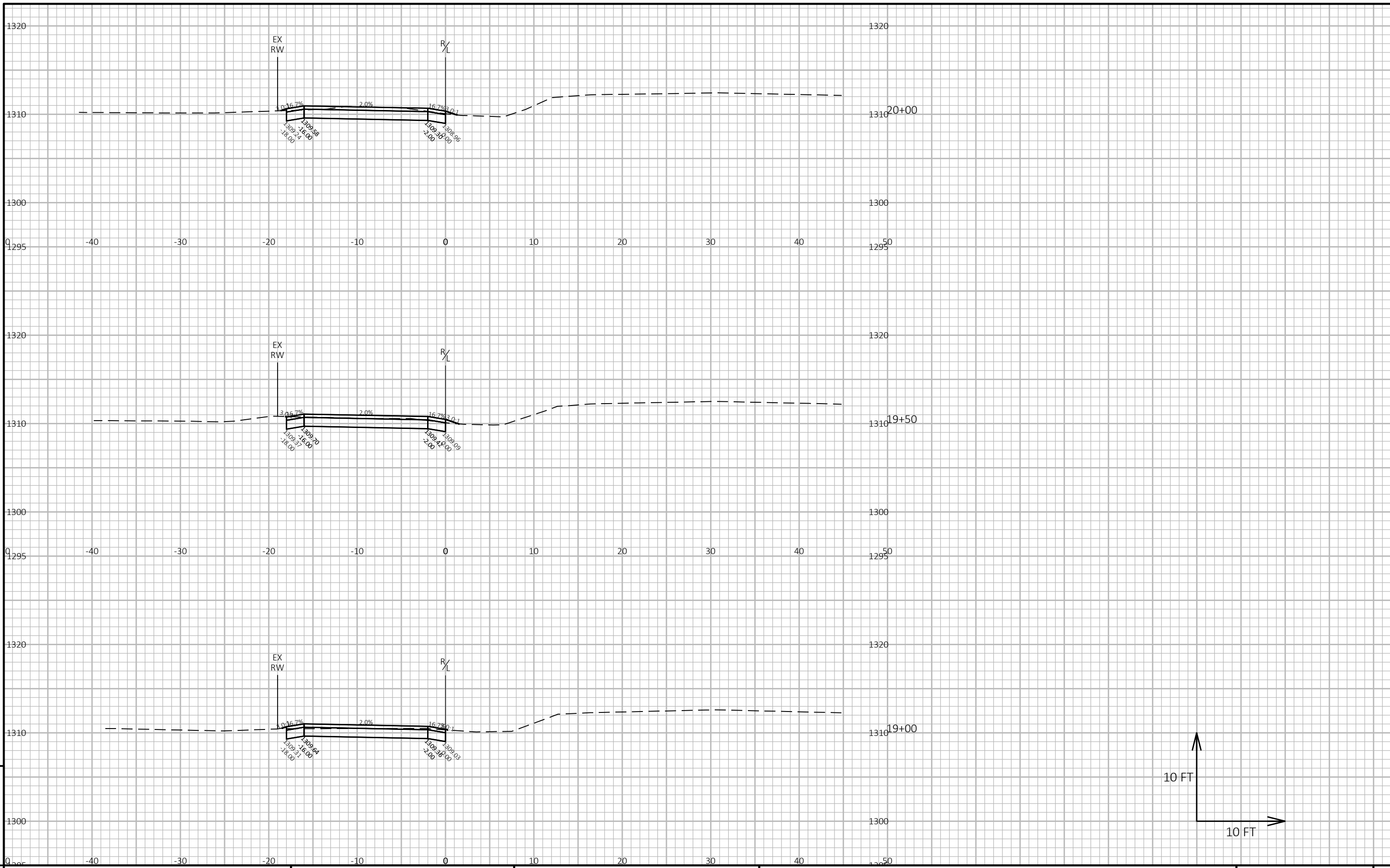
PROJECT NO: XXXX-XX-XX	HWY: STH 64	COUNTY: LANGLADE	CROSS SECTIONS: STH 64 TRAIL	SHEET	E
------------------------	-------------	------------------	------------------------------	-------	---



9

9

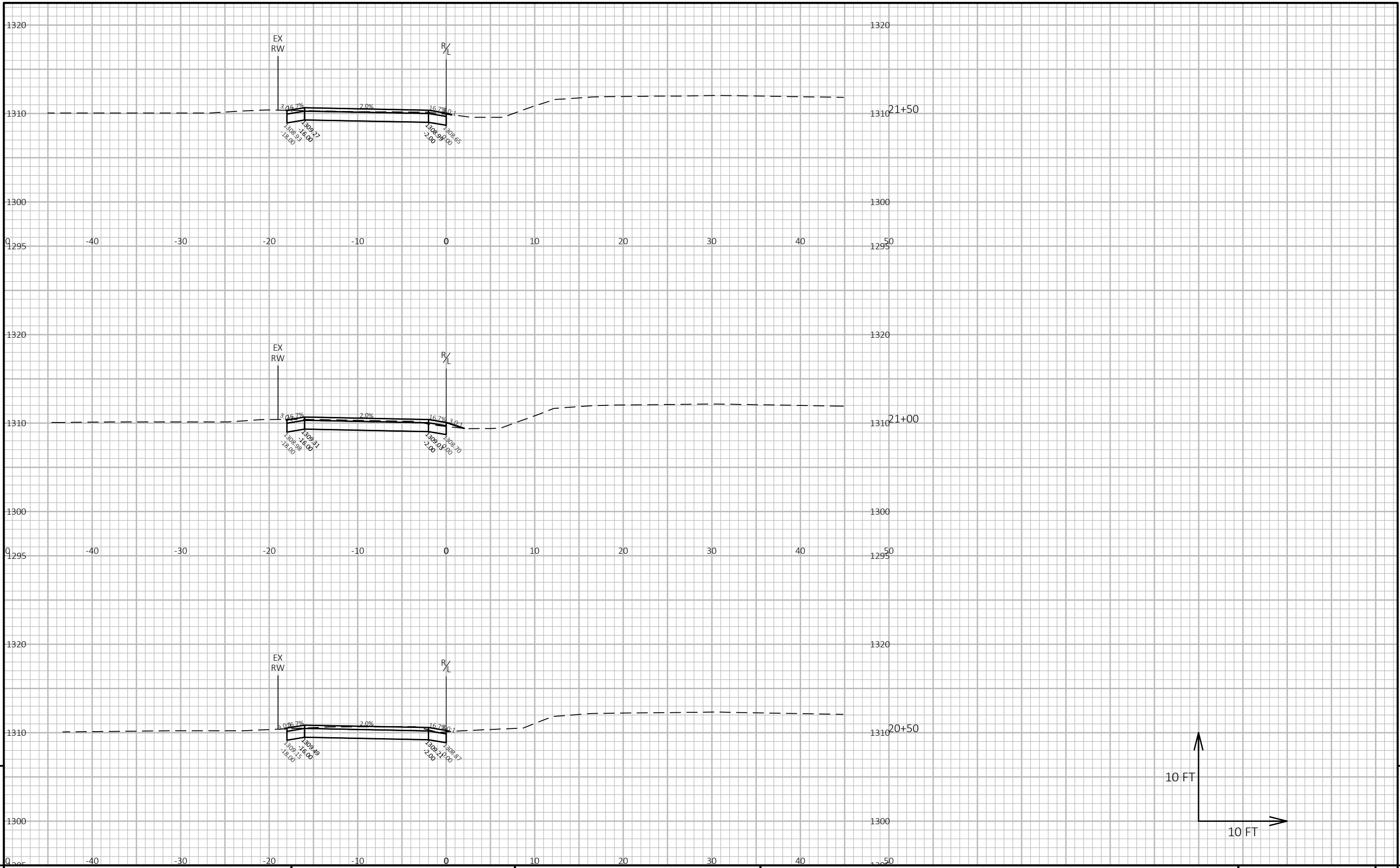
PROJECT NO: XXXX-XX-XX	HWY: STH 64	COUNTY: LANGLADE	CROSS SECTIONS: STH 64 TRAIL	SHEET	E
------------------------	-------------	------------------	------------------------------	-------	---



9

9

PROJECT NO: XXXX-XX-XX HWY: STH 64 COUNTY: LANGLADE CROSS SECTIONS: STH 64 TRAIL SHEET E



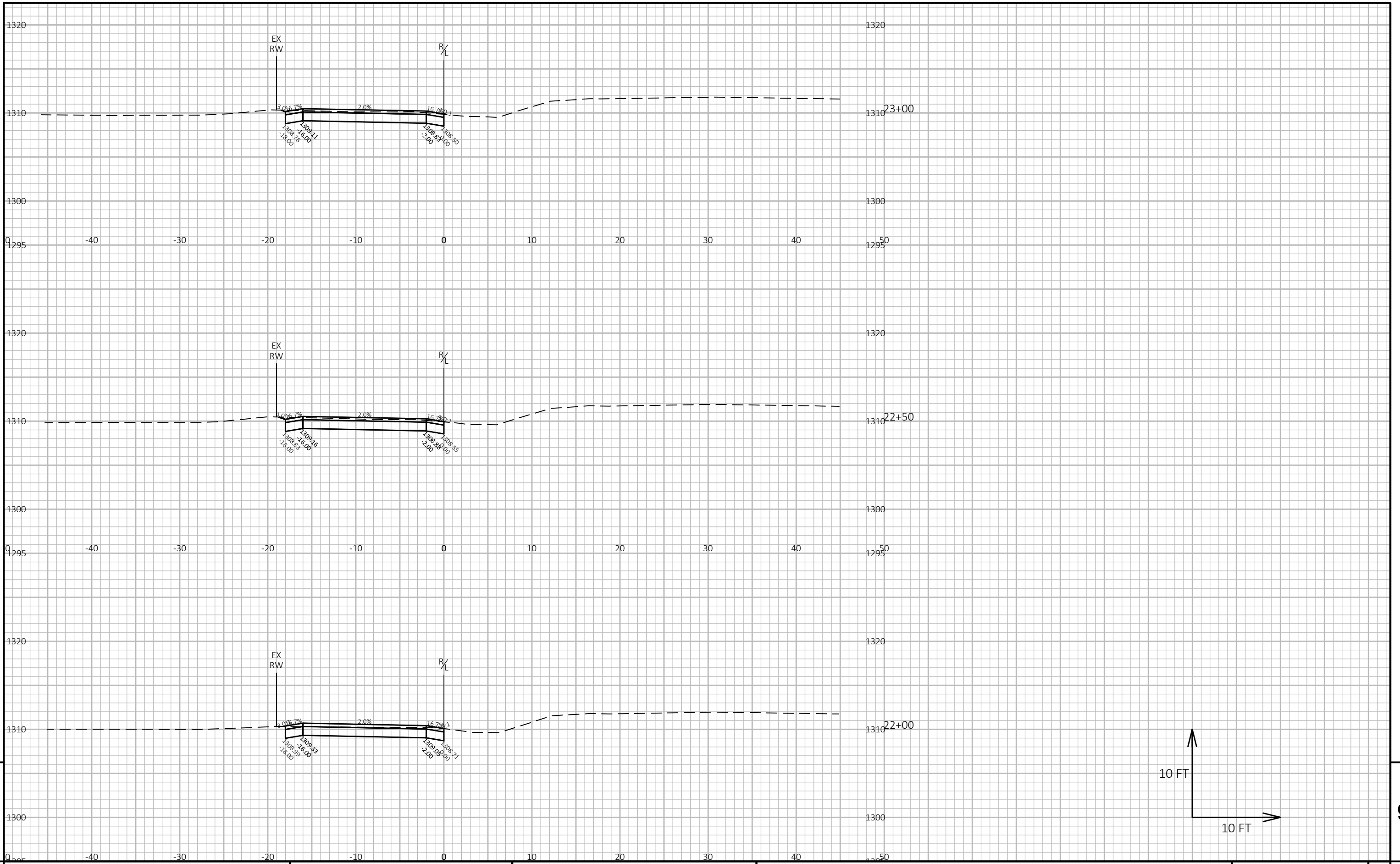
9

9

PROJECT NO: XXXX-XX-XX HWY: STH 64 COUNTY: LANGLADE CROSS SECTIONS: STH 64 TRAIL SHEET E

FILE NAME : R:\6100\6193\6193002\DWG\6193002 XSECTIONS.DWG PLOT DATE : 10/3/2023 9:57 AM PLOT BY : JOCELYN MEISSNER PLOT NAME : PLOT SCALE : 1 IN:10 FT HORZ. / 1 IN:10 FT VERT. WISDOT/CADD SHEET 49

LAYOUT NAME - 14



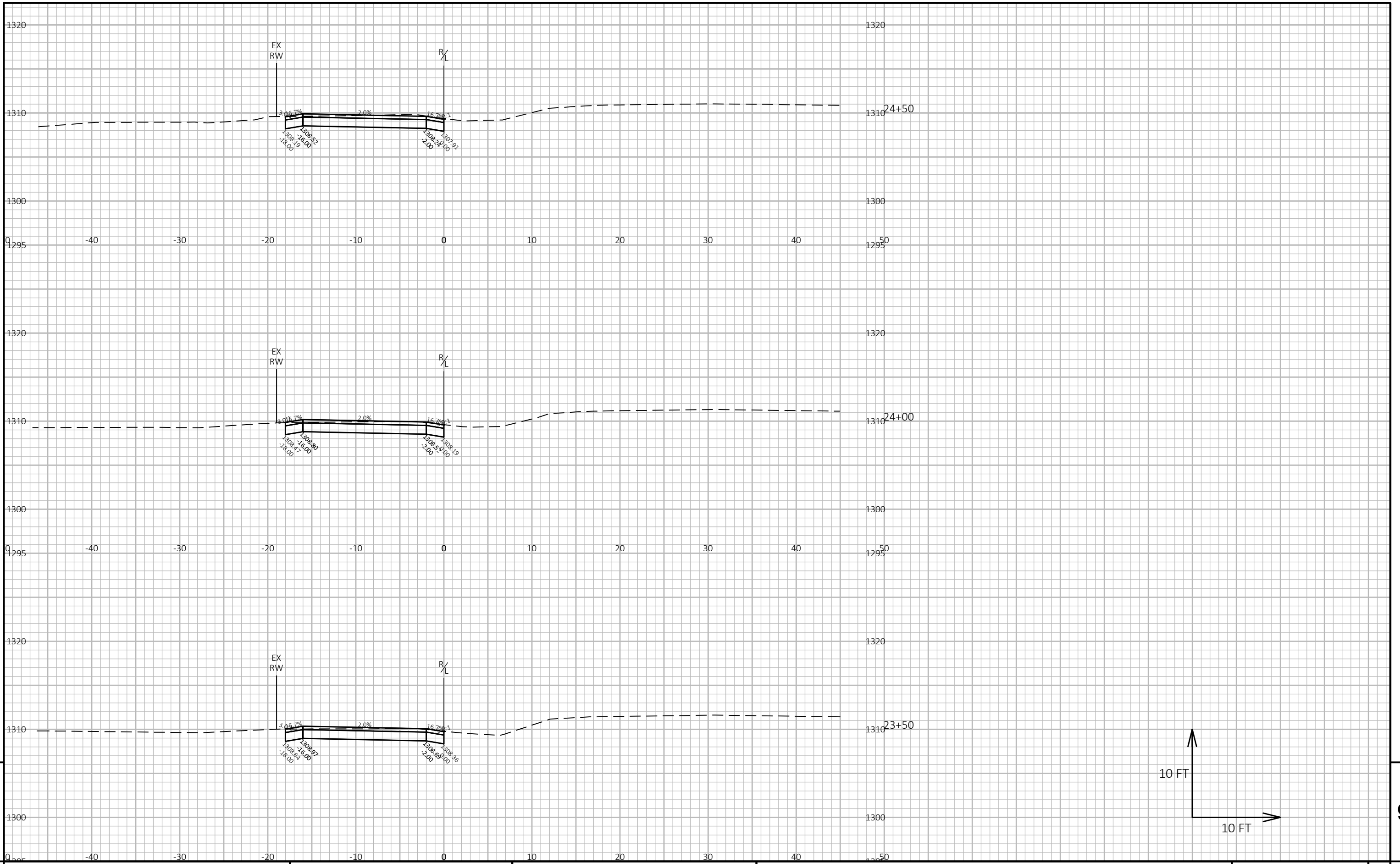
9

9

PROJECT NO: XXXX-XX-XX HWY: STH 64 COUNTY: LANGLADE CROSS SECTIONS: STH 64 TRAIL SHEET E

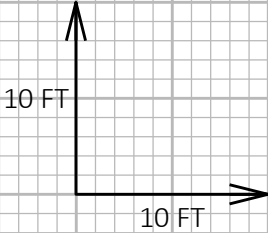
FILE NAME : R:\6100\6193\6193002\DWG\6193002 XSECTIONS.DWG PLOT DATE : 10/3/2023 9:57 AM PLOT BY : JOCELYN MEISSNER PLOT NAME : PLOT SCALE : 1 IN:10 FT HORZ. / 1 IN:10 FT VERT. WISDOT/CADD SHEET 49

LAYOUT NAME - 15

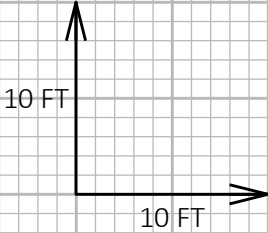
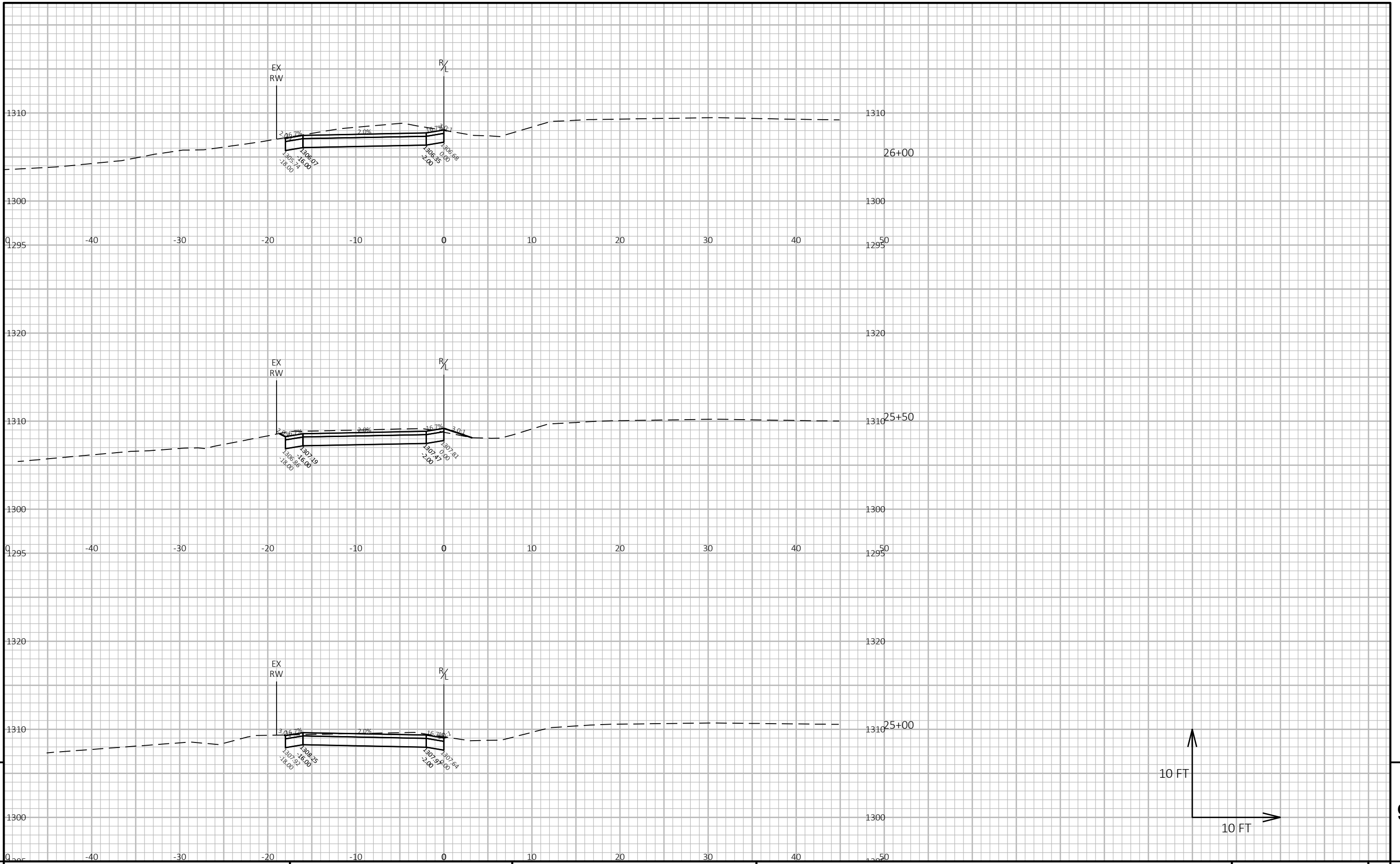


9

9



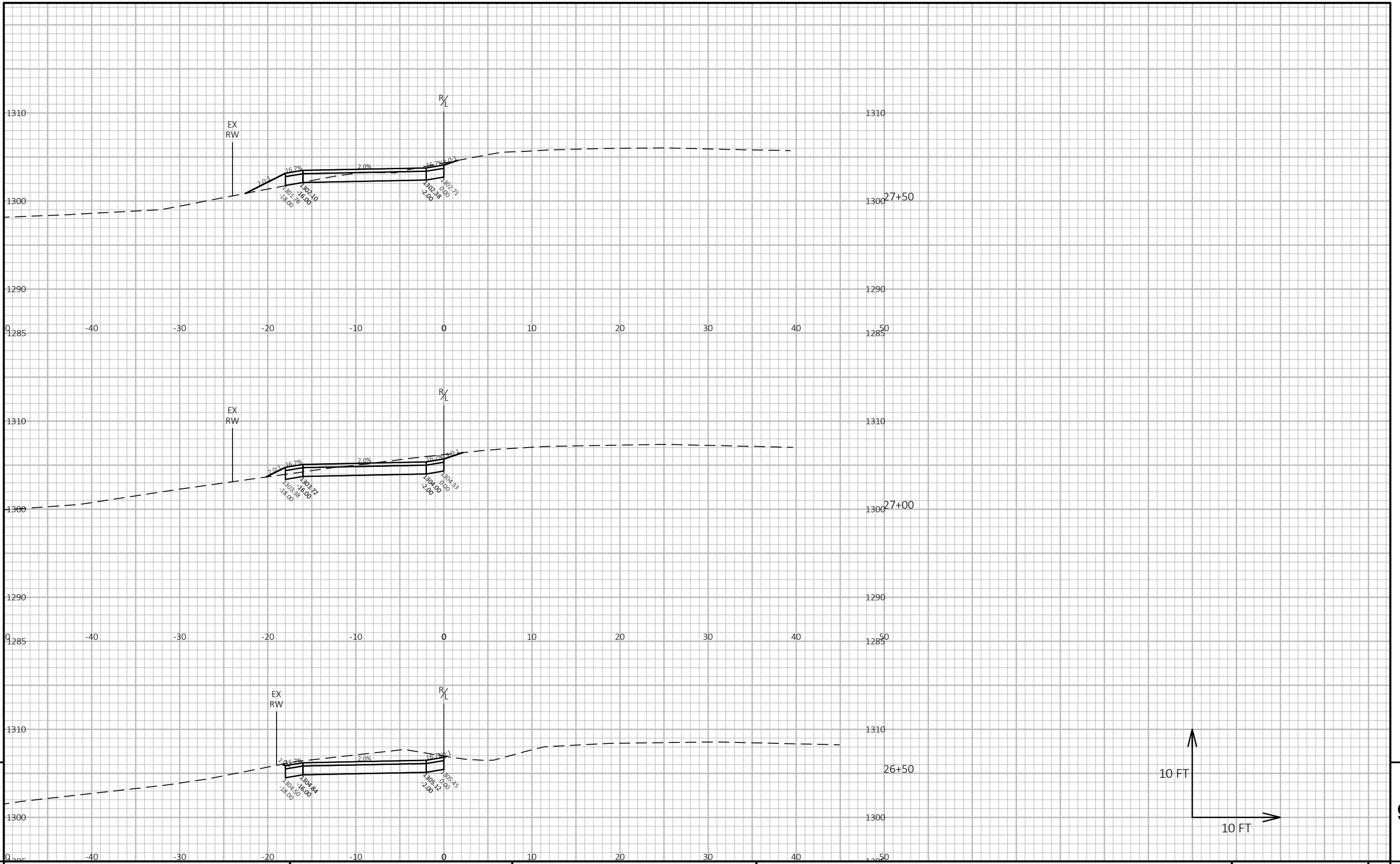
PROJECT NO: XXXX-XX-XX HWY: STH 64 COUNTY: LANGLADE CROSS SECTIONS: STH 64 TRAIL SHEET E



9

9

PROJECT NO: XXXX-XX-XX	HWY: STH 64	COUNTY: LANGLADE	CROSS SECTIONS: STH 64 TRAIL	SHEET	E
------------------------	-------------	------------------	------------------------------	-------	---



PROJECT NO: XXXX-XX-XX

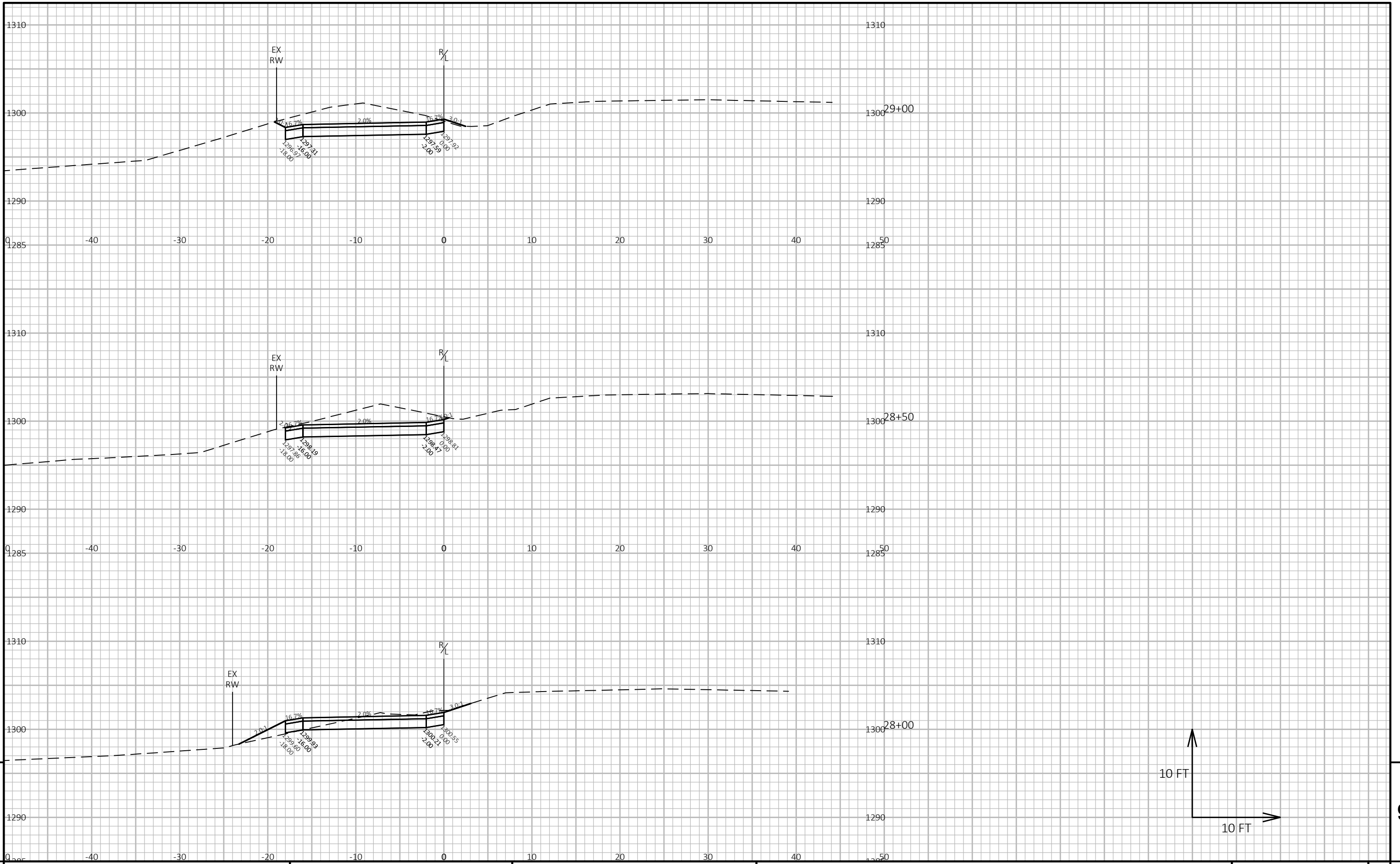
HWY: STH 64

COUNTY: LANGLADE

CROSS SECTIONS: STH 64 TRAIL

SHEET

E



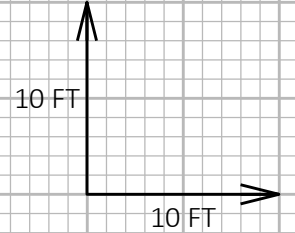
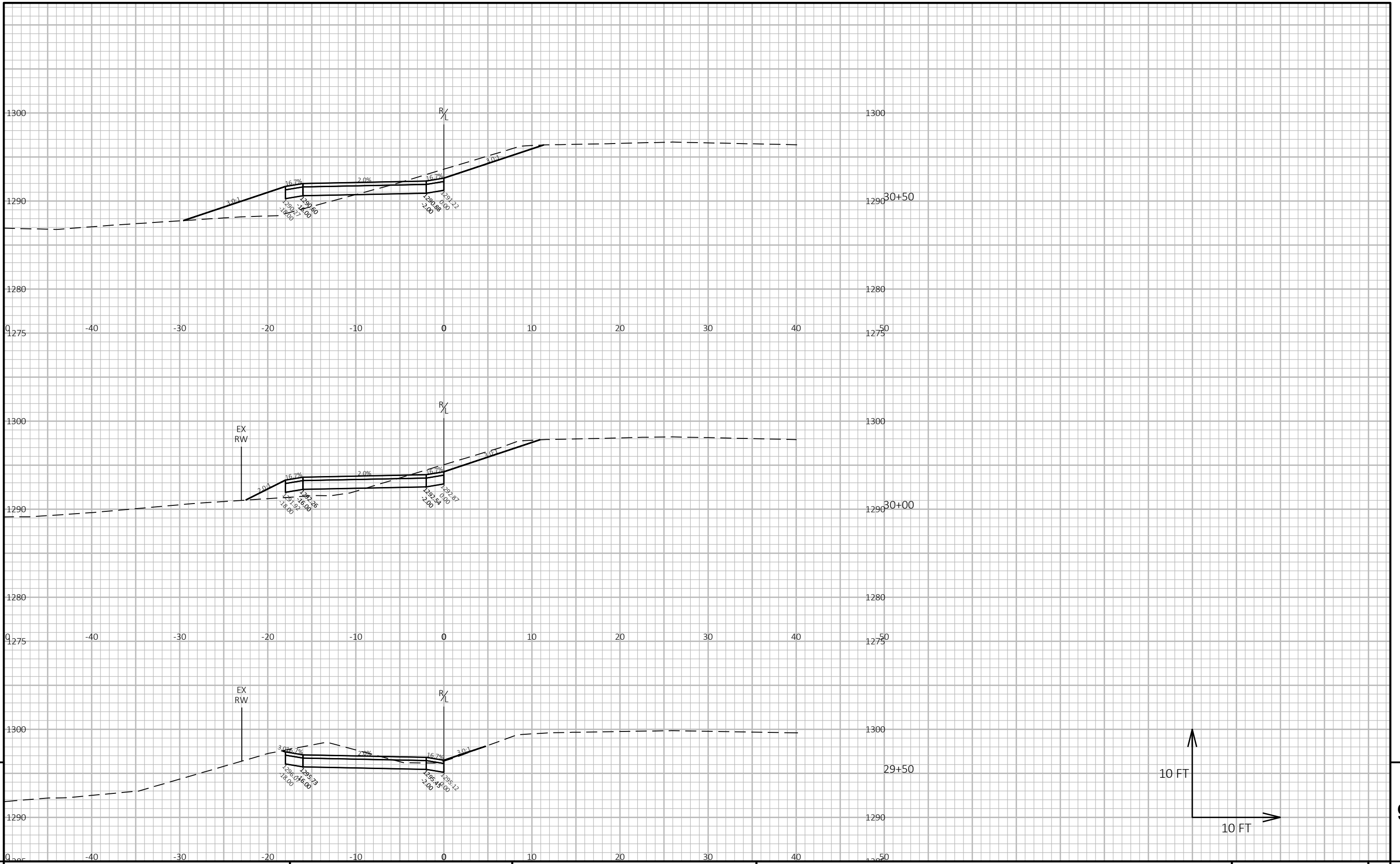
9

9

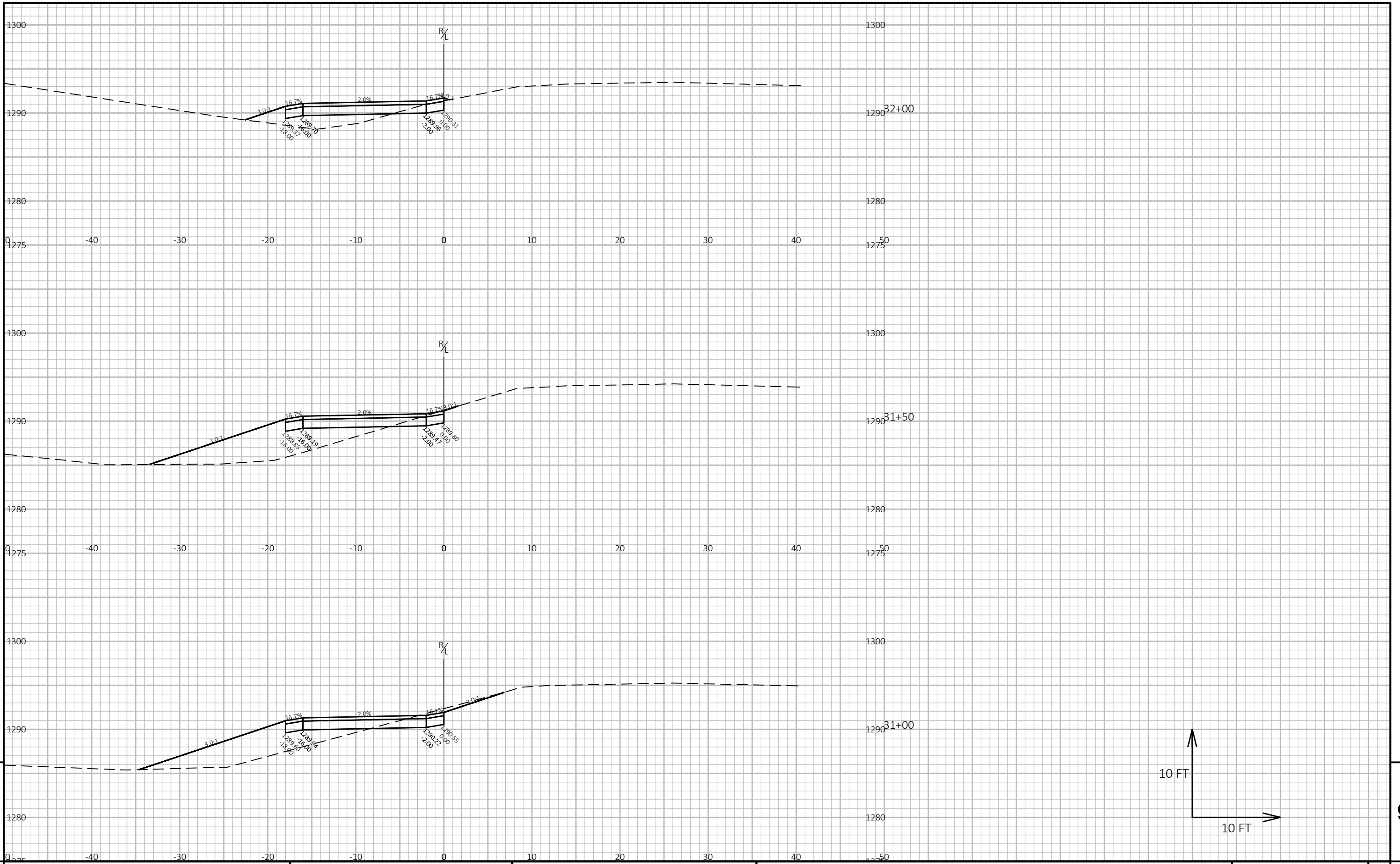
PROJECT NO: XXXX-XX-XX HWY: STH 64 COUNTY: LANGLADE CROSS SECTIONS: STH 64 TRAIL SHEET E

FILE NAME : R:\6100\6193\6193002\DWG\6193002 XSECTIONS.DWG PLOT DATE : 10/3/2023 9:57 AM PLOT BY : JOCELYN MEISSNER PLOT NAME : PLOT SCALE : 1 IN:10 FT HORZ. / 1 IN:10 FT VERT. WISDOT/CADD SHEET 49

LAYOUT NAME - 19

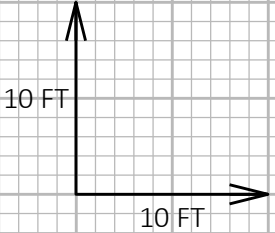


PROJECT NO: XXXX-XX-XX HWY: STH 64 COUNTY: LANGLADE CROSS SECTIONS: STH 64 TRAIL SHEET E

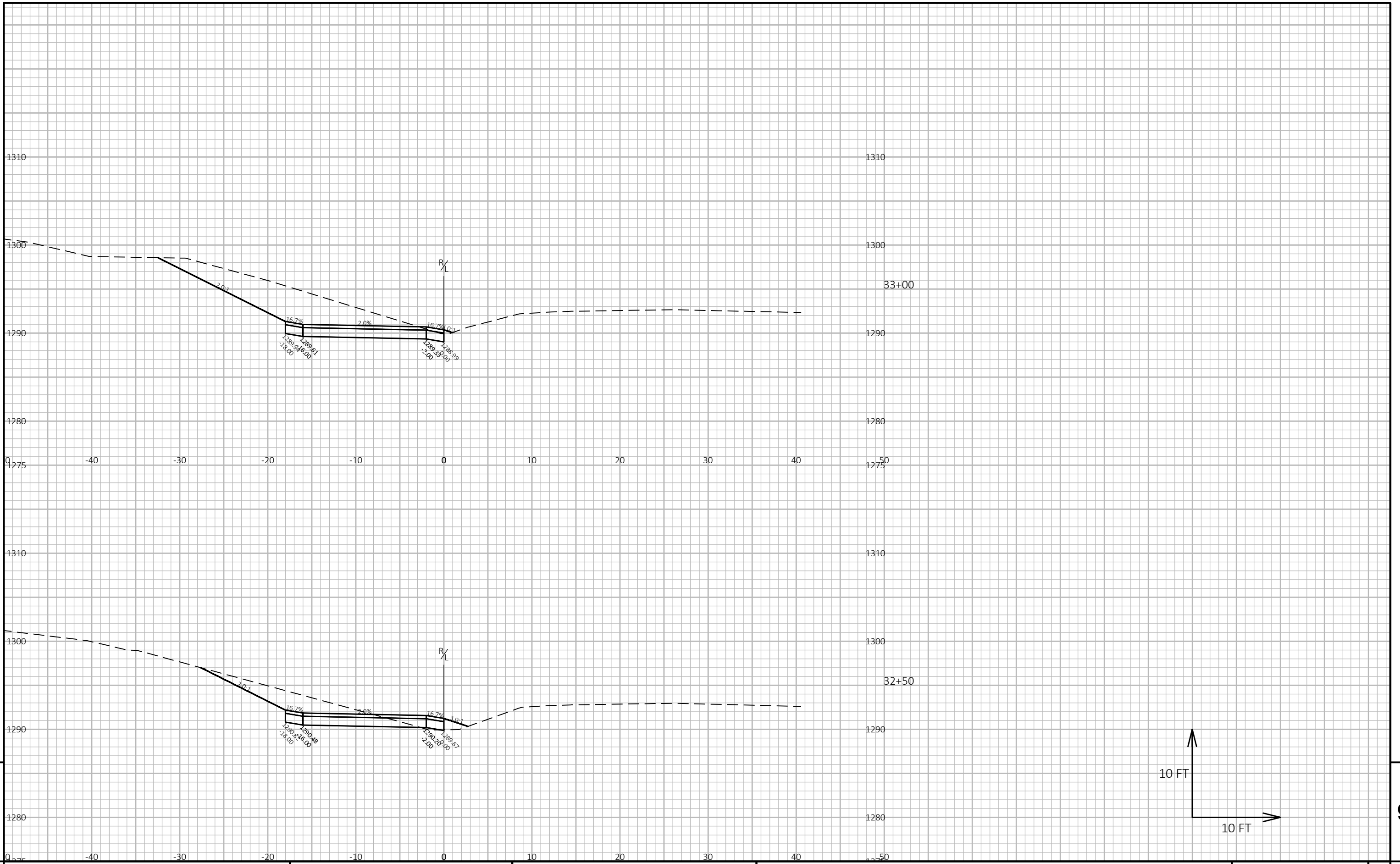


9

9

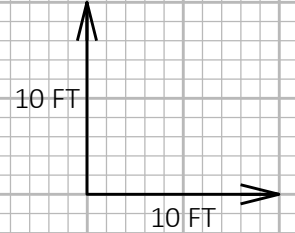


PROJECT NO: XXXX-XX-XX HWY: STH 64 COUNTY: LANGLADE CROSS SECTIONS: STH 64 TRAIL SHEET E



9

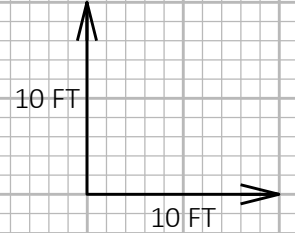
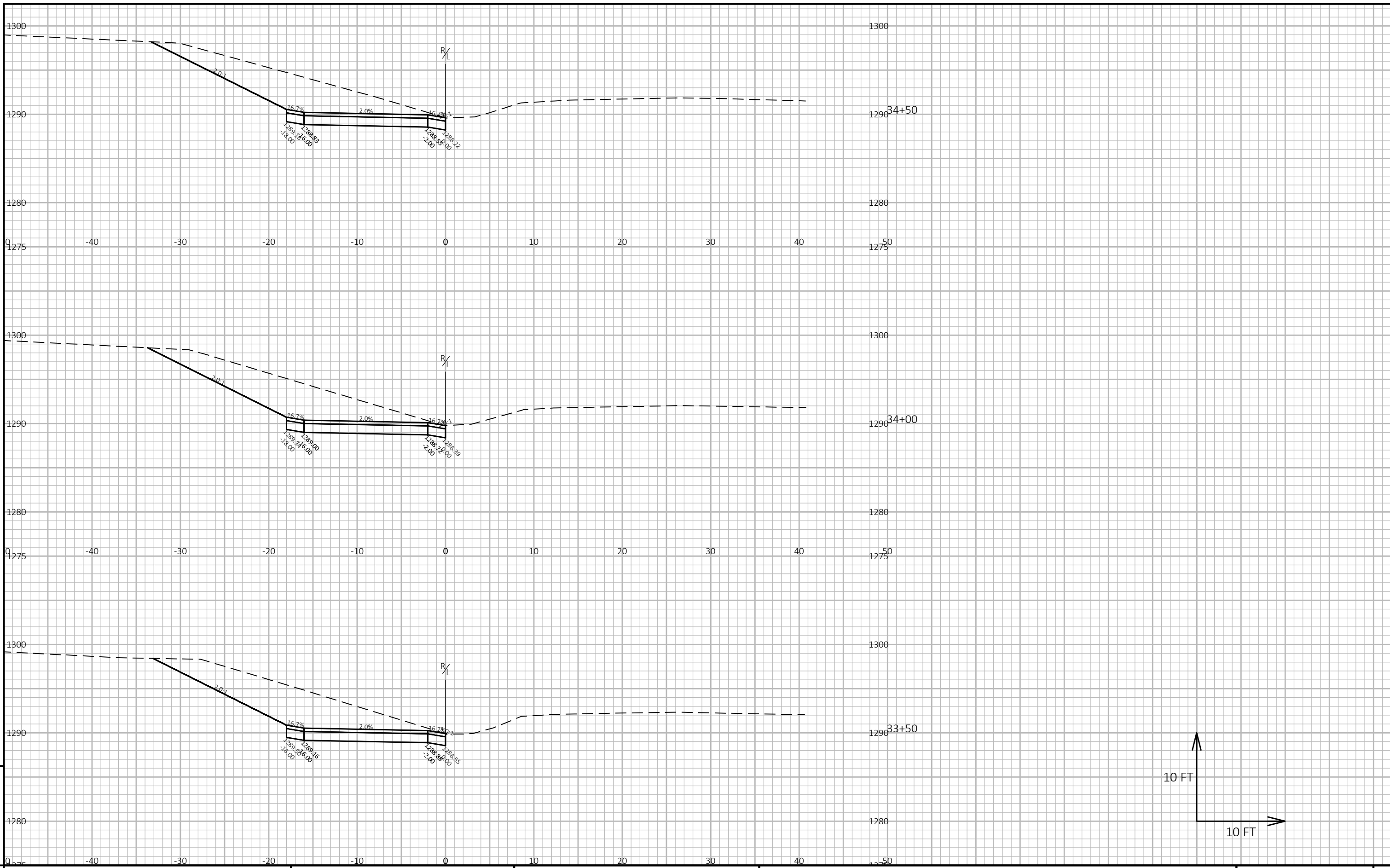
9



PROJECT NO: XXXX-XX-XX HWY: STH 64 COUNTY: LANGLADE CROSS SECTIONS: STH 64 TRAIL SHEET E

FILE NAME : R:\6100\6193\6193002\DWG\6193002 XSECTIONS.DWG PLOT DATE : 10/3/2023 9:57 AM PLOT BY : JOCELYN MEISSNER PLOT NAME : PLOT SCALE : 1 IN:10 FT HORZ. / 1 IN:10 FT VERT. WISDOT/CADD SHEET 49

LAYOUT NAME - 22



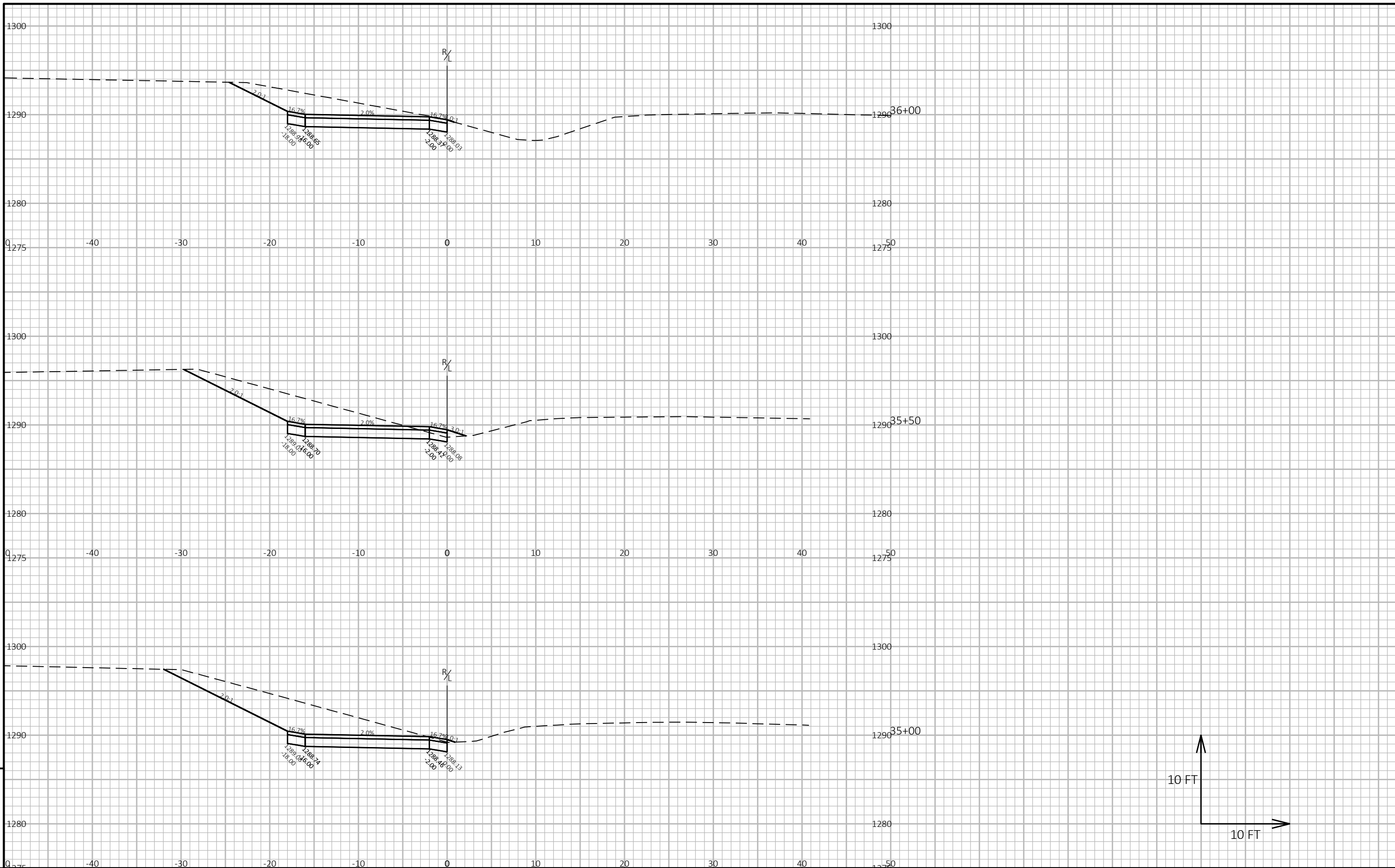
9

9

PROJECT NO: XXXX-XX-XX HWY: STH 64 COUNTY: LANGLADE CROSS SECTIONS: STH 64 TRAIL SHEET E

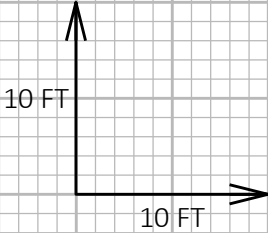
FILE NAME : R:\6100\6193\6193002\DWG\6193002 XSECTIONS.DWG PLOT DATE : 10/3/2023 9:57 AM PLOT BY : JOCELYN MEISSNER PLOT NAME : PLOT SCALE : 1 IN:10 FT HORZ. / 1 IN:10 FT VERT. WISDOT/CADD SHEET 49

LAYOUT NAME - 23

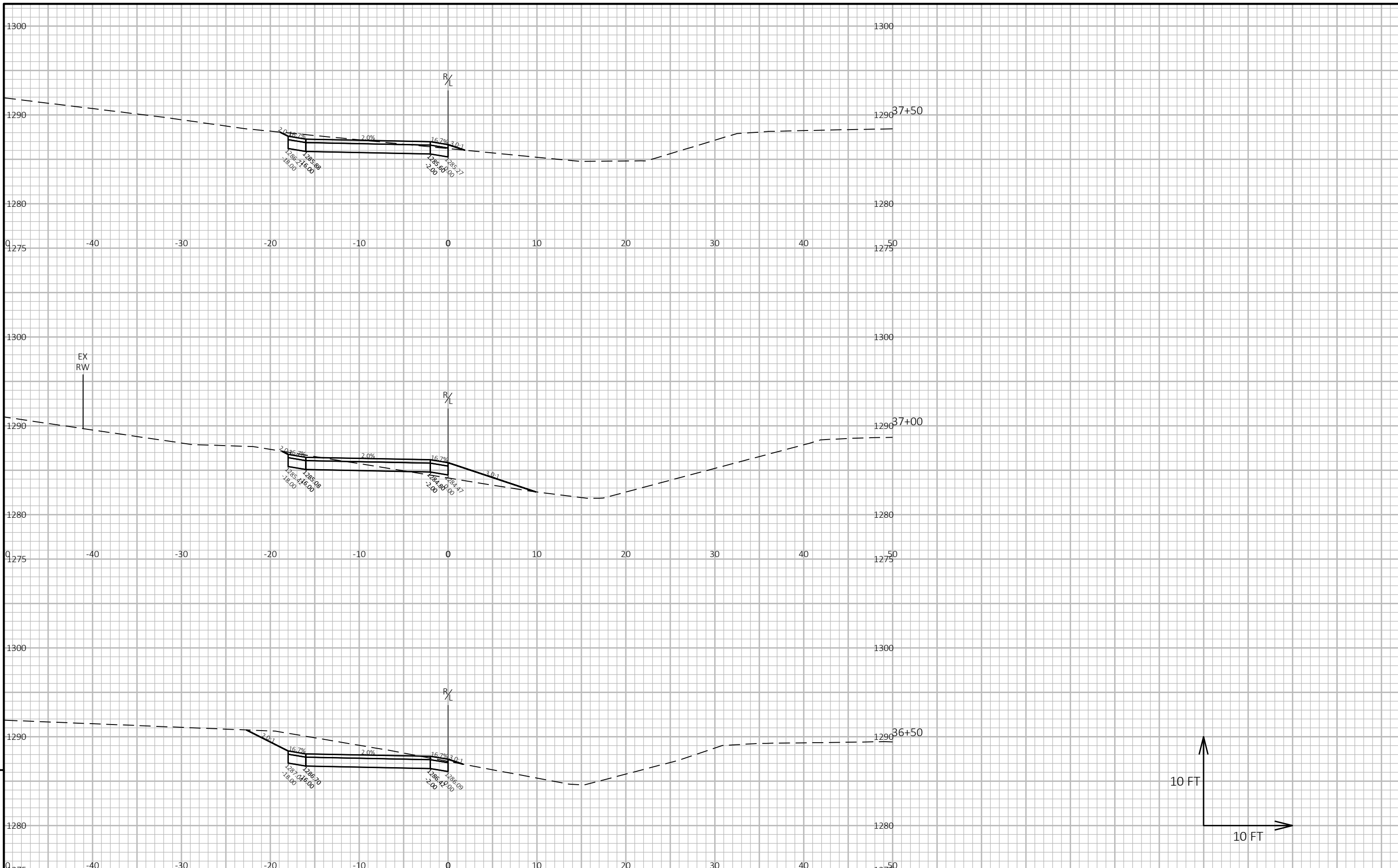


9

9



PROJECT NO: XXXX-XX-XX HWY: STH 64 COUNTY: LANGLADE CROSS SECTIONS: STH 64 TRAIL SHEET E



PROJECT NO: XXXX-XX-XX

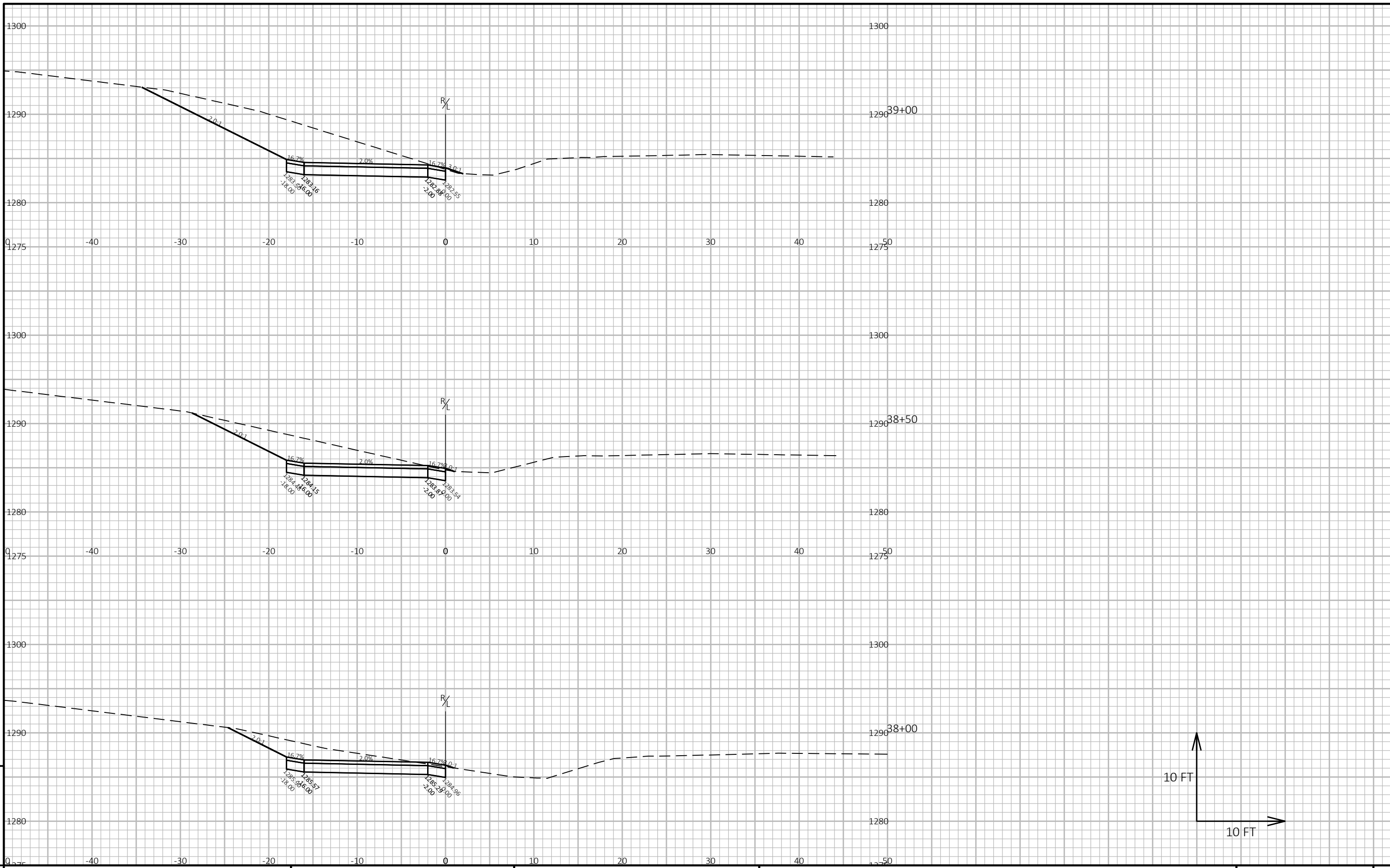
HWY: STH 64

COUNTY: LANGLADE

CROSS SECTIONS: STH 64 TRAIL

SHEET

E



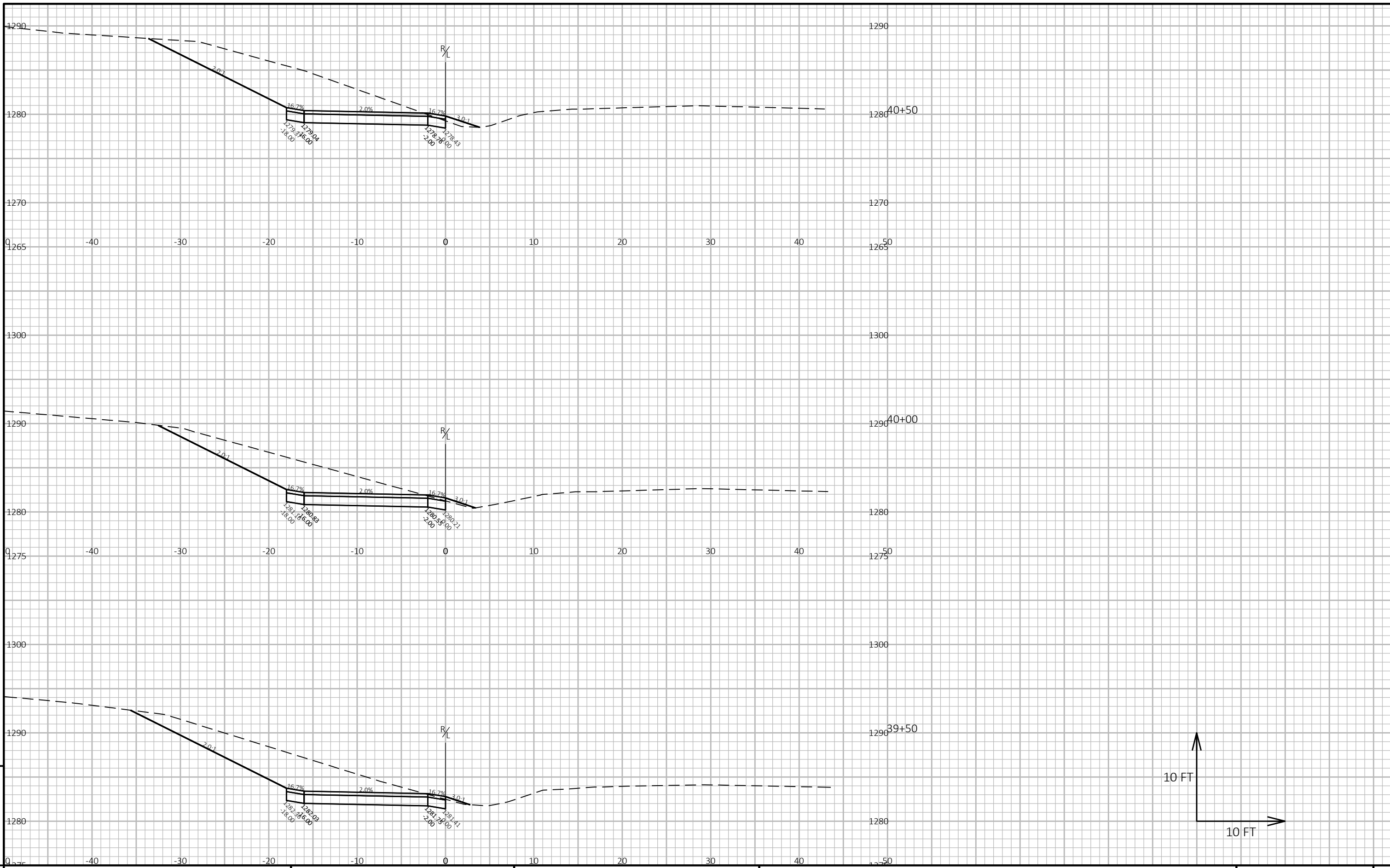
9

9

PROJECT NO: XXXX-XX-XX	HWY: STH 64	COUNTY: LANGLADE	CROSS SECTIONS: STH 64 TRAIL	SHEET	E
------------------------	-------------	------------------	------------------------------	-------	---

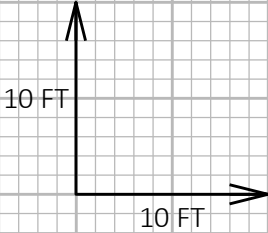
FILE NAME : R:\6100\6193\6193002\DWG\6193002 XSECTIONS.DWG PLOT DATE : 10/3/2023 9:58 AM PLOT BY : JOCELYN MEISSNER PLOT NAME : PLOT SCALE : 1 IN:10 FT HORZ. / 1 IN:10 FT VERT. WISDOT/CADD SHEET 49

LAYOUT NAME - 26

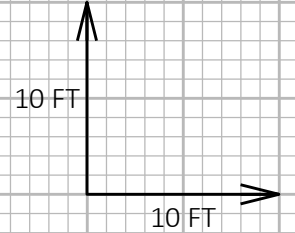
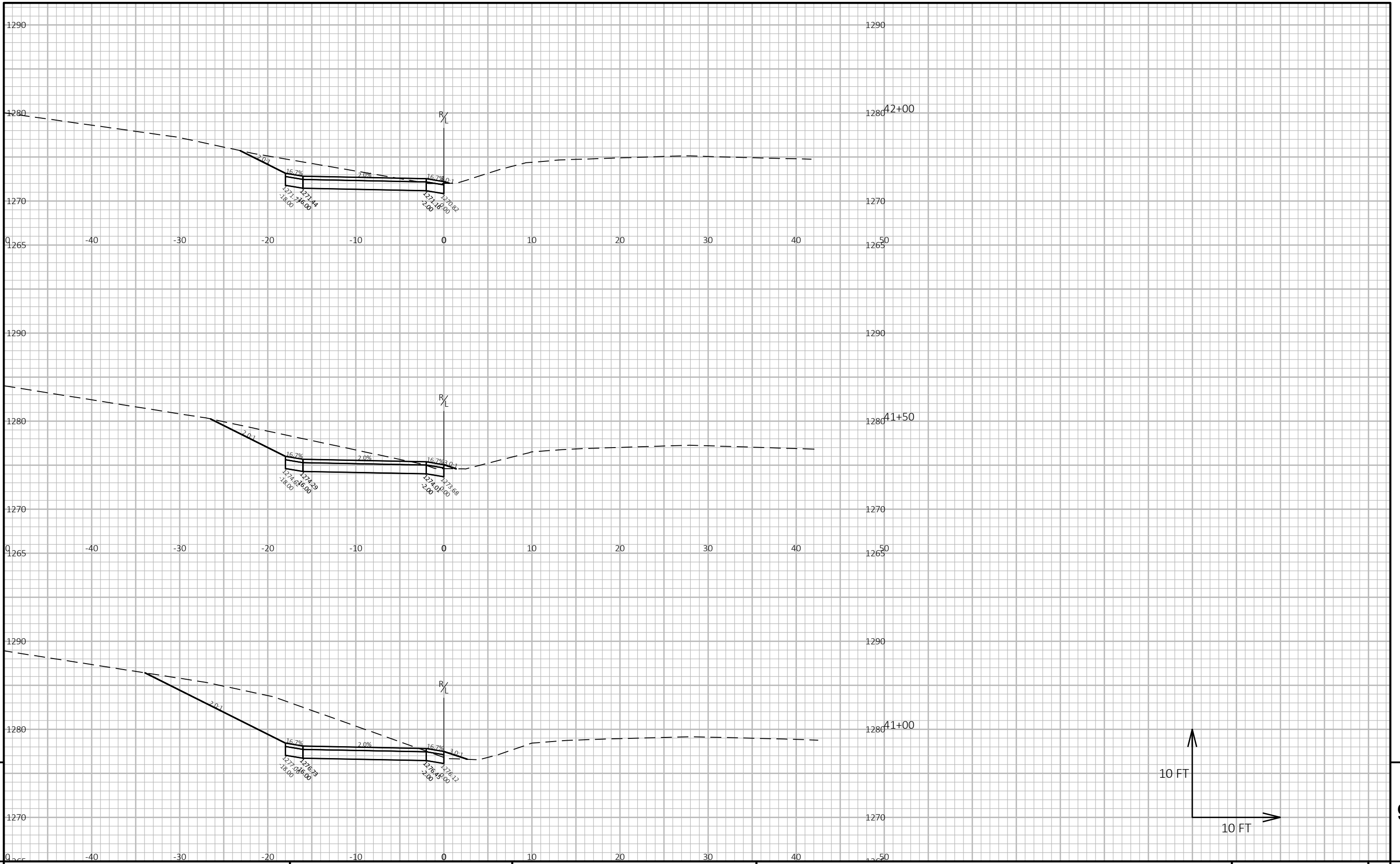


9

9



PROJECT NO: XXXX-XX-XX	HWY: STH 64	COUNTY: LANGLADE	CROSS SECTIONS: STH 64 TRAIL	SHEET	E
------------------------	-------------	------------------	------------------------------	-------	---



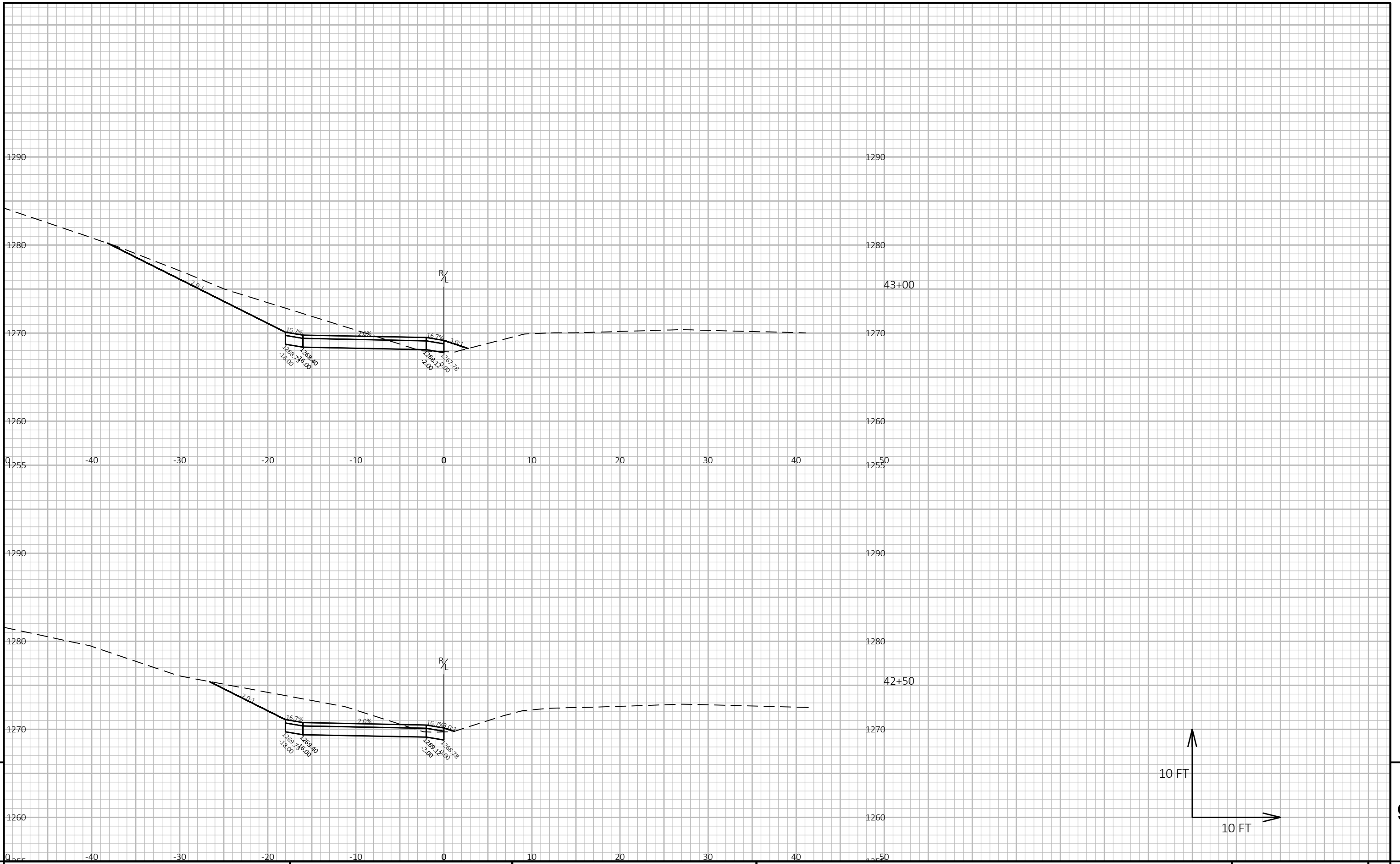
9

9

PROJECT NO: XXXX-XX-XX HWY: STH 64 COUNTY: LANGLADE CROSS SECTIONS: STH 64 TRAIL SHEET E

FILE NAME : R:\6100\6193\6193002\DWG\6193002 XSECTIONS.DWG PLOT DATE : 10/3/2023 9:58 AM PLOT BY : JOCELYN MEISSNER PLOT NAME : PLOT SCALE : 1 IN:10 FT HORZ. / 1 IN:10 FT VERT. WISDOT/CADD SHEET 49

LAYOUT NAME - 28



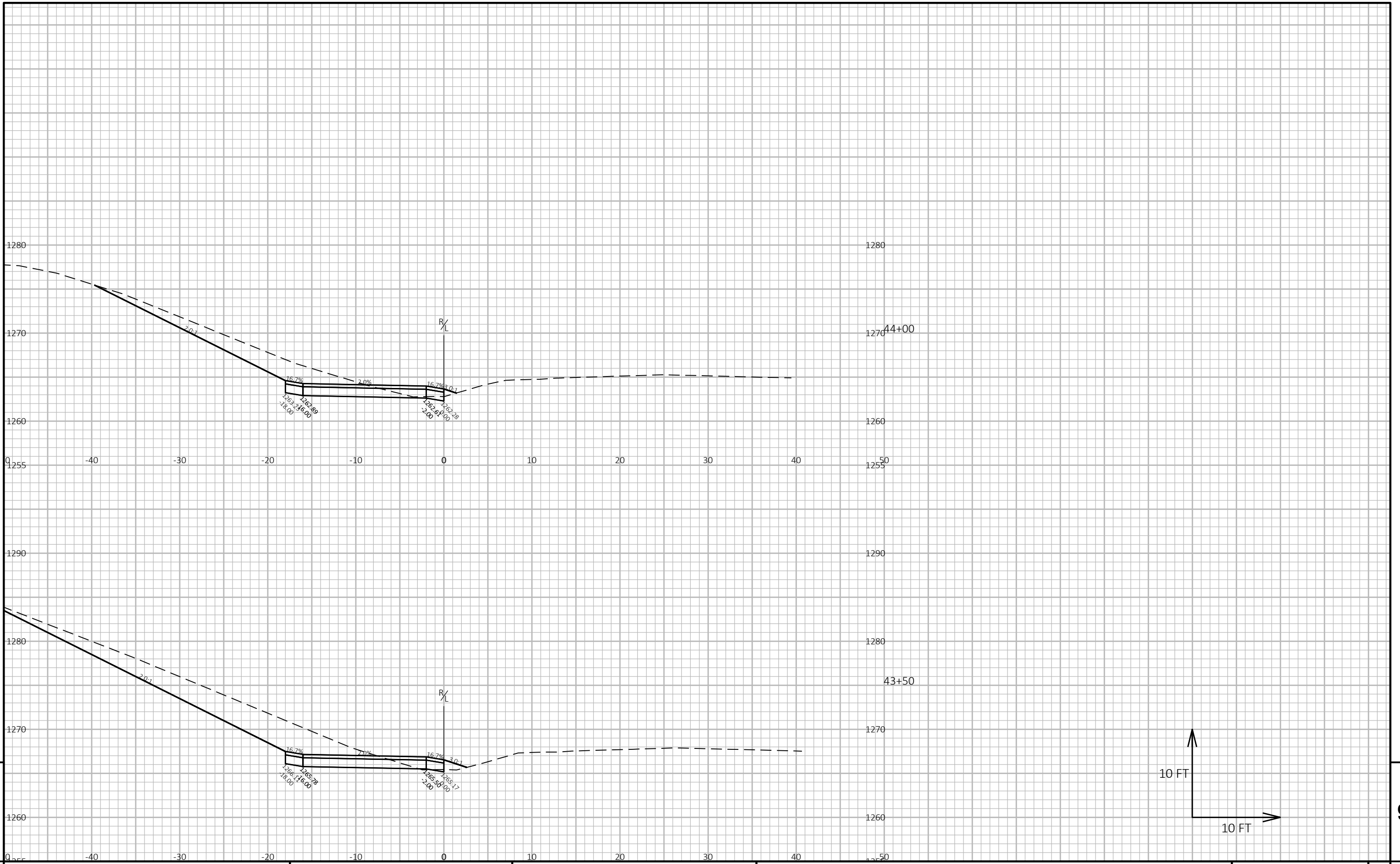
9

9

PROJECT NO: XXXX-XX-XX	HWY: STH 64	COUNTY: LANGLADE	CROSS SECTIONS: STH 64 TRAIL	SHEET	E
------------------------	-------------	------------------	------------------------------	-------	---

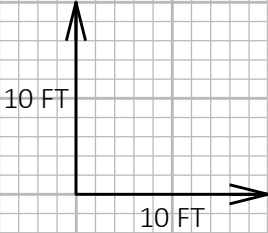
FILE NAME : R:\6100\6193\6193002\DWG\6193002 XSECTIONS.DWG PLOT DATE : 10/3/2023 9:58 AM PLOT BY : JOCELYN MEISSNER PLOT NAME : PLOT SCALE : 1 IN:10 FT HORZ. / 1 IN:10 FT VERT. WISDOT/CADD SHEET 49

LAYOUT NAME - 29

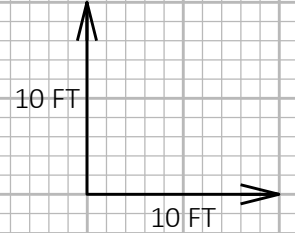
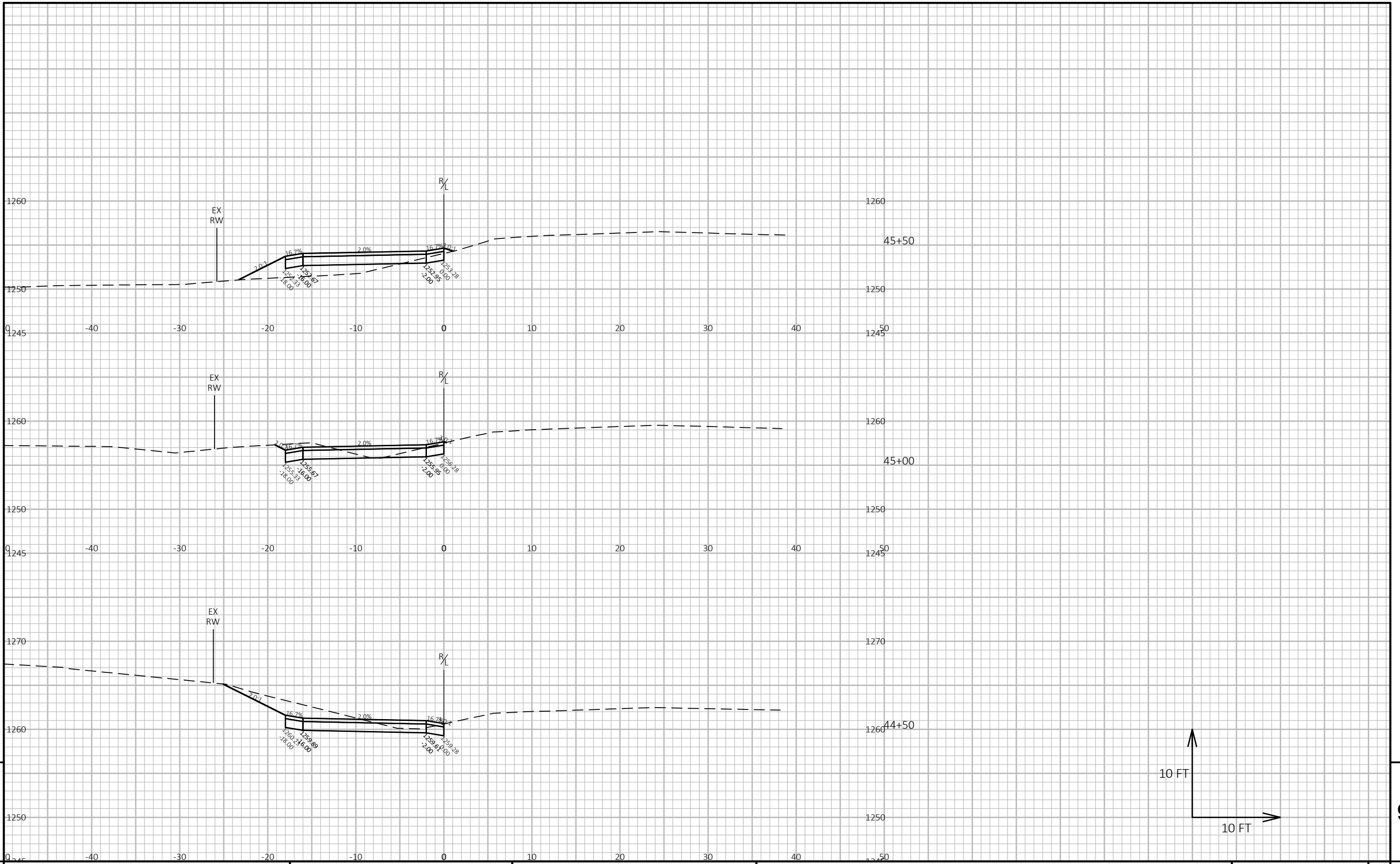


9

9



PROJECT NO: XXXX-XX-XX HWY: STH 64 COUNTY: LANGLADE CROSS SECTIONS: STH 64 TRAIL SHEET E



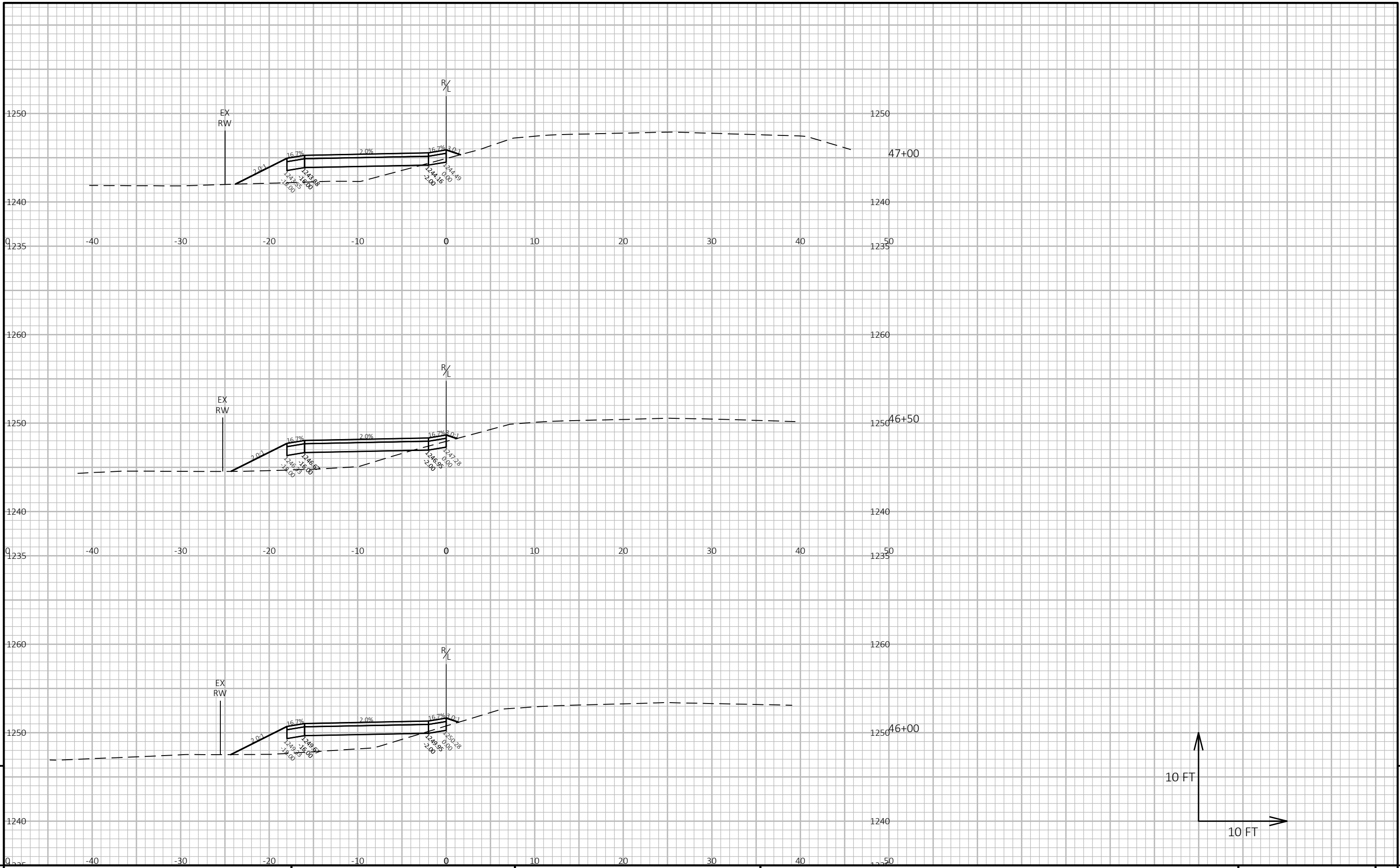
9

9

PROJECT NO: XXXX-XX-XX HWY: STH 64 COUNTY: LANGLADE CROSS SECTIONS: STH 64 TRAIL SHEET E

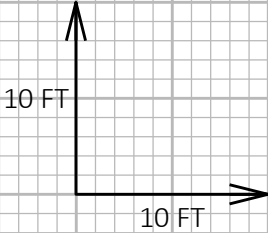
FILE NAME : R:\6100\6193\6193002\DWG\6193002 XSECTIONS.DWG PLOT DATE : 10/3/2023 9:58 AM PLOT BY : JOCELYN MEISSNER PLOT NAME : PLOT SCALE : 1 IN:10 FT HORZ. / 1 IN:10 FT VERT. WISDOT/CADD SHEET 49

LAYOUT NAME - 31

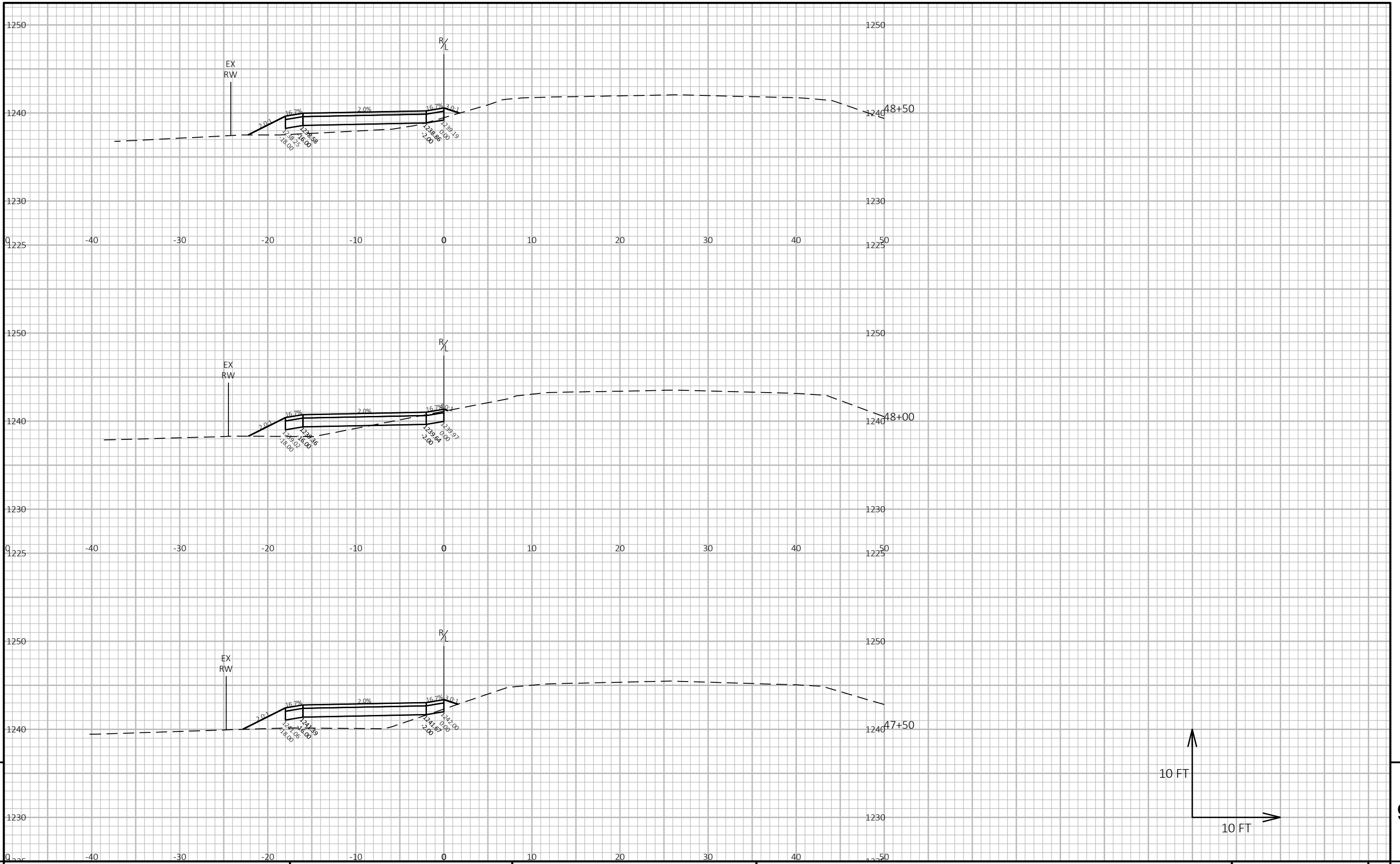


9

9



PROJECT NO: XXXX-XX-XX HWY: STH 64 COUNTY: LANGLADE CROSS SECTIONS: STH 64 TRAIL SHEET E



9

9

PROJECT NO: XXXX-XX-XX	HWY: STH 64	COUNTY: LANGLADE	CROSS SECTIONS: STH 64 TRAIL	SHEET	E
------------------------	-------------	------------------	------------------------------	-------	---